

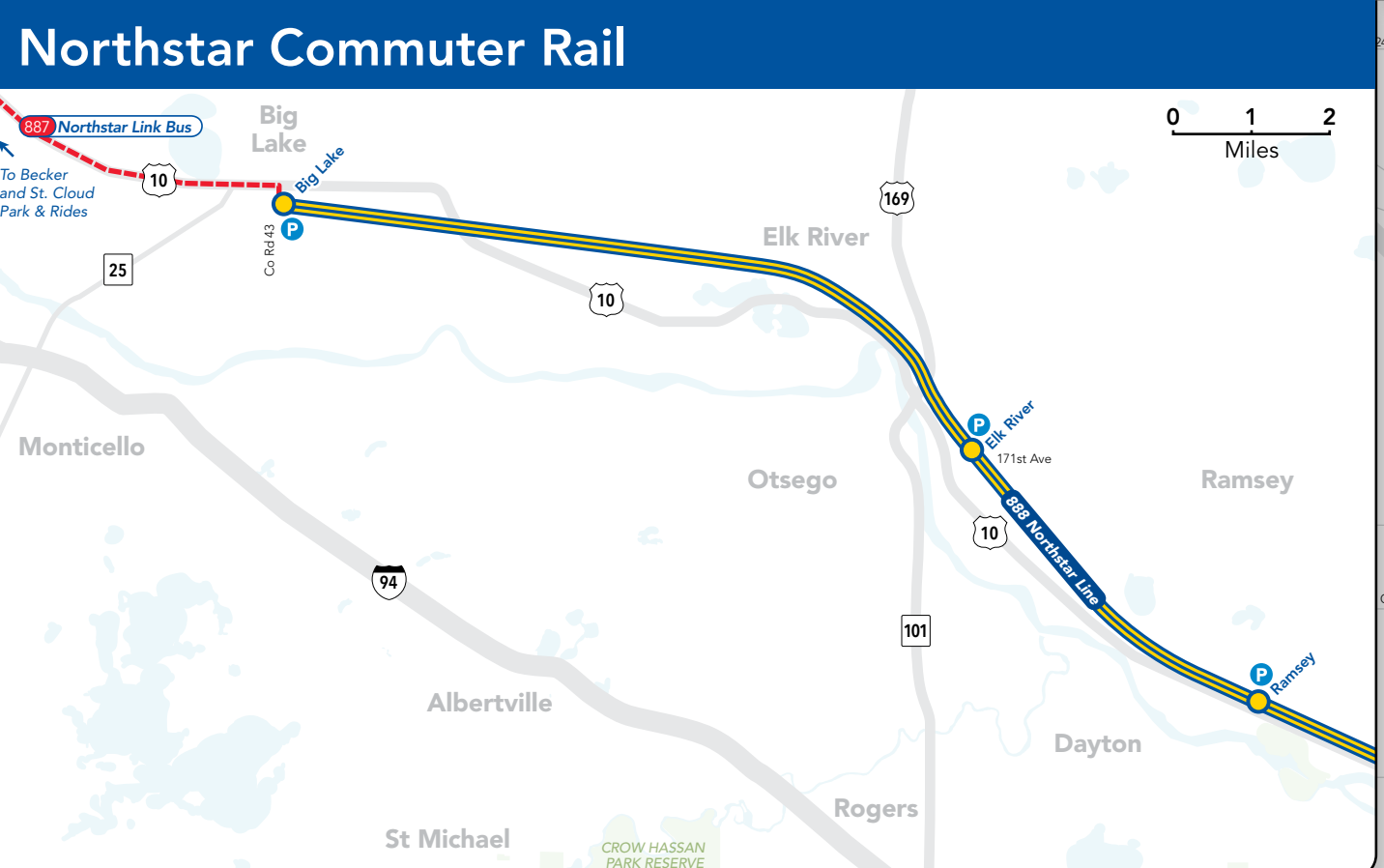
Twin Cities Metropolitan Area Transit System Map

This map is an overview of regional transit routes. Each route has a number and routes are grouped by when and how frequently they operate. Route numbers appear in signs above windshields and each route has its own printed schedule.

Printed schedules include detailed maps and schedule information. They are available at Metro Transit service centers and hundreds of retail outlets. Call 612-373-3333 (TTY 612-341-0140) to have a schedule mailed to you. You may also view and print them at metrotransit.org.

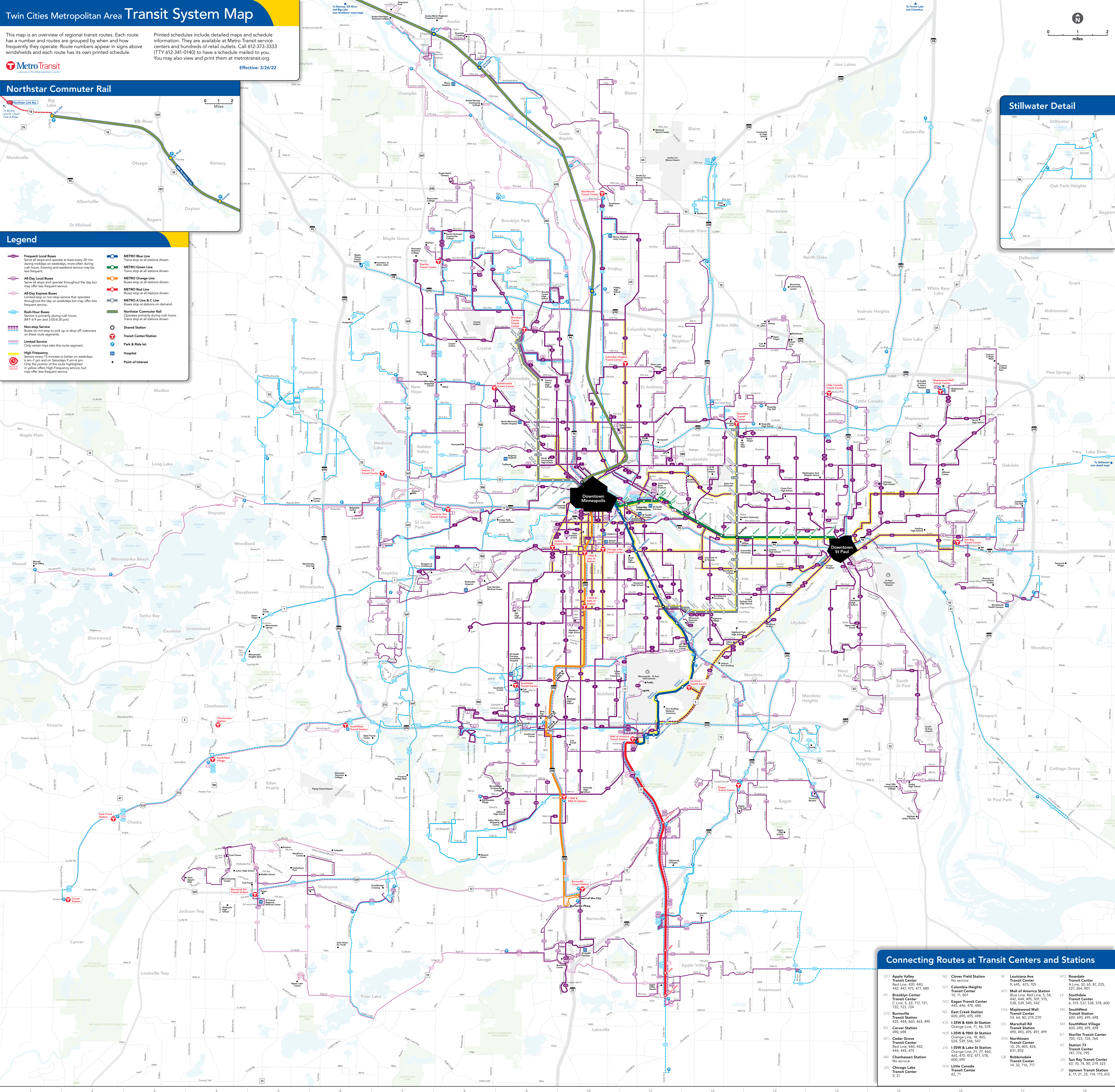
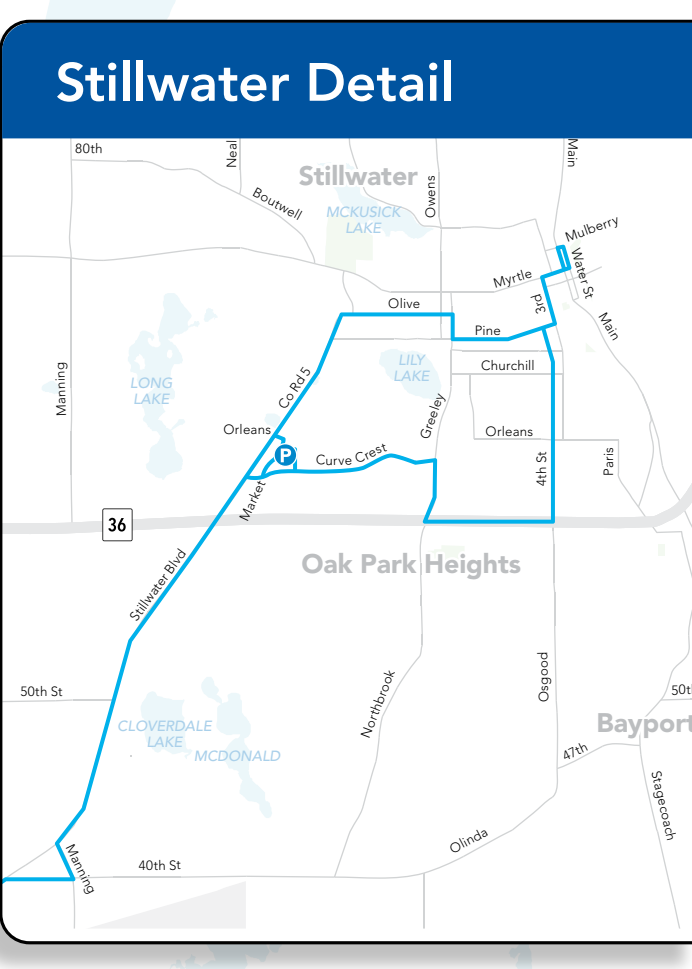


Effective: 3/26/22



Legend

- Frequent Local Buses**: Serve all stops and operate at least every 30 min. during weekdays on weekdays, more often during rush hours. Evening and weekend service may be less frequent.
- All Day Local Buses**: Serve all stops and operate throughout the day but may offer less frequent service.
- All Day Express Buses**: Limited stop or non-stop service that operates throughout the day on weekdays but may offer less frequent service.
- Rush-Hour Buses**: Service is primarily during rush hours. (M-F 6-9 am and 3:00-6:30 pm)
- Non-stop Service**: Buses do not stop to pick up or drop off customers on these route segments.
- Limited Service**: Only certain trips take this route segment.
- High Frequency**: Service every 15 minutes or better on weekdays 6:00 am and on Saturdays 7:00 am. Only the portion of the route highlighted in yellow offers high frequency service, but may offer less frequent service.
- METRO Blue Line**: Trains stop at all stations shown.
- METRO Green Line**: Trains stop at all stations shown.
- METRO Orange Line**: Buses stop at all stations shown.
- METRO Red Line**: Buses stop at all stations shown.
- METRO A Line & C Line**: Buses stop at stations on demand.
- Northstar Commuter Rail**: Operates primarily during rush hours. Trains stop at all stations shown.
- Shared Station**: Park Center/Station
- Park & Ride lot**
- Hospital**
- Point of Interest**



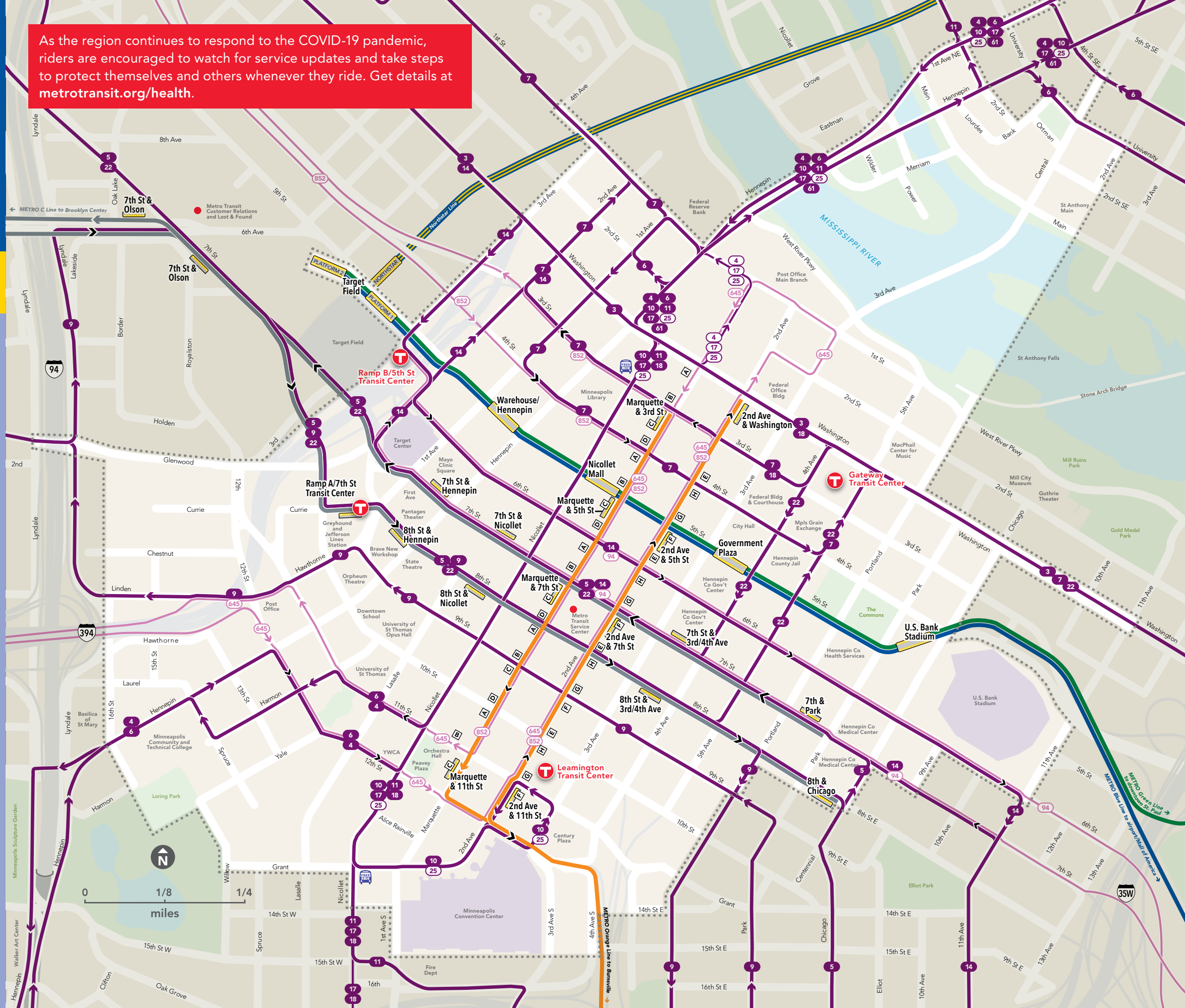
Connecting Routes at Transit Centers and Stations

Q11 Apple Valley Transit Center No service	N2 Clover Field Station No service	I8 Louisiana Ave Transit Center A Line, 52, 65, 82, 225, 227, 264, 801	H12 Rosedale Transit Center A Line, 52, 65, 82, 225, 227, 264, 801
P9 Brooklyn Center Transit Center C Line, 5, 22, 717, 721, 723, 723, 724	G11 Columbia Heights Transit Center 10, 11, 801	M11 Mall of America Station Blue Line, Red Line, 5, 54, 442, 444, 495, 501, 515, 538, 539, 540, 542	L9 Southdale Transit Center 6, 515, 537, 538, 578, 600
O10 Burnsville Transit Station 425, 445, 446, 465, 495	N2 East Creek Station 400, 690, 695, 698	G16 Maplewood Mall Transit Center 54, 64, 80, 219, 270	M6 SouthWest Transit Station 600, 690, 695, 698
R3 Carver Station 690, 698	I30W & 46th St Station Orange Line, 11, 46, 578	C5 Marshall Rd Transit Station 54, 64, 80, 219, 270	M4 SouthWest Village 600, 690, 695, 698
N11 Cedar Grove Transit Center Red Line, 440, 442, 444, 445, 473	N10 I-35W & 98th St Station Orange Line, 18, 465, 534, 539, 544, 547	D10 Northtown Transit Center 490, 491, 495, 497, 499	E7 Starline Transit Center 705, 723, 724, 764
M4 Chanhassen Station No service	J10 I-35W & Lake St Station Orange Line, 21, 27, 660, 465, 470, 472, 477, 578, 600, 695	H7 Station 79 Transit Center 712, 714, 795	J16 Sun Ray Transit Center 63, 70, 74, 80, 219, 323
J10 Chicago Lake Transit Center 5, 21	G14 Little Canada Transit Center 62, 71	G8 Robbinsdale Transit Center 14, 32, 716, 717	J9 Uptown Transit Station 6, 17, 21, 23, 114, 115, 612

As the region continues to respond to the COVID-19 pandemic, riders are encouraged to watch for service updates and take steps to protect themselves and others whenever they ride. Get details at metrotransit.org/health.

Downtown Minneapolis

Effective: 3/26/22



Downtown Map Legend

- Dotted Line** Downtown Zone Limit
Ride in the Downtown Zone for 50¢ (transfers not available). Board any bus or train going the direction you want to go.
- 000** Frequent Local Buses
Serve all stops and operate at least every 30 min. during middays on weekdays, more often during rush hours. Evening and weekend service may be less frequent.
- 000** All-Day Local Buses
Serve all stops and operate throughout the day but may offer less frequent service.
- 000** All-Day Express Buses
Limited-stop or non-stop service that operates throughout the day on weekdays but may offer less frequent service.
- Blue Line** METRO Blue Line
Trains stop at all stations shown.
- Green Line** METRO Green Line
Trains stop at all stations shown.
- Grey Line** METRO C Line
Buses stop at stations on demand.
- Orange Line** METRO Orange Line
Trains stop at all stations shown.
- Yellow Line** Northstar Commuter Rail
Operates primarily during rush hours.
- T** Station Platform
- T** Transit Center/Station
- Transit Service Center
Get passes, route information and other transit help.
- A** Lettered Stop
Express buses serve these stops on Marquette and 2nd avenues.
- Free Rides**
Look for buses marked "Free Ride" between the Convention Center and 3rd Street in Minneapolis.

Downtown map shows routes operating all day.

For routes that operate primarily during rush hours, refer to the following charts.

Downtown Minneapolis Local Routes

Route	Northbound via	Southbound via
4	Nicollet Mall	Nicollet Mall
6	Nicollet Mall	Nicollet Mall
10	Nicollet Mall	Nicollet Mall
11	Nicollet Mall	Nicollet Mall
12	Nicollet Mall	Nicollet Mall
17	Nicollet Mall	Nicollet Mall
18	Nicollet Mall	Nicollet Mall
25	Nicollet Mall	Nicollet Mall
61	Nicollet Mall	Nicollet Mall

Route	Eastbound via	Westbound via
3	4th St	3rd St
5	8th St	7th St
7	4th St	3rd St
9	8th St	9th St
14	6th St	7th St
22	8th St	7th St

Downtown Minneapolis Express/Limited-Stop Routes

Letters next to street names indicate which stops these buses serve along Marquette and 2nd avenues.

Route	Arrives via	Leaves via
Blue Line	5th St	5th St
C Line	8th St	7th St
Green Line	5th St	5th St
Northstar	Target Field Station	Target Field Station
Orange Line	2nd Ave S [F]	Marquette [C]
94	7th St	6th St
250	Marquette [C]	2nd Ave S [F]
264	Marquette [C]	2nd Ave S [F]
270	Marquette [C]	2nd Ave S [F]
353	7th St	6th St
363	7th St	6th St
460	2nd Ave S [E]	Marquette [C]
465	2nd Ave S [E]	Marquette [C]
470	2nd Ave S [E]	4th Ave S
472	2nd Ave S [E]	4th Ave S
475	2nd Ave S [E]	Marquette [C]
477	2nd Ave S [E]	Marquette [C]
490	2nd Ave S [F]	Marquette [A]
493	2nd Ave S [F]	Marquette [A]
578	2nd Ave S [G]	Marquette [D]
600	2nd Ave S [F]	Marquette [D]

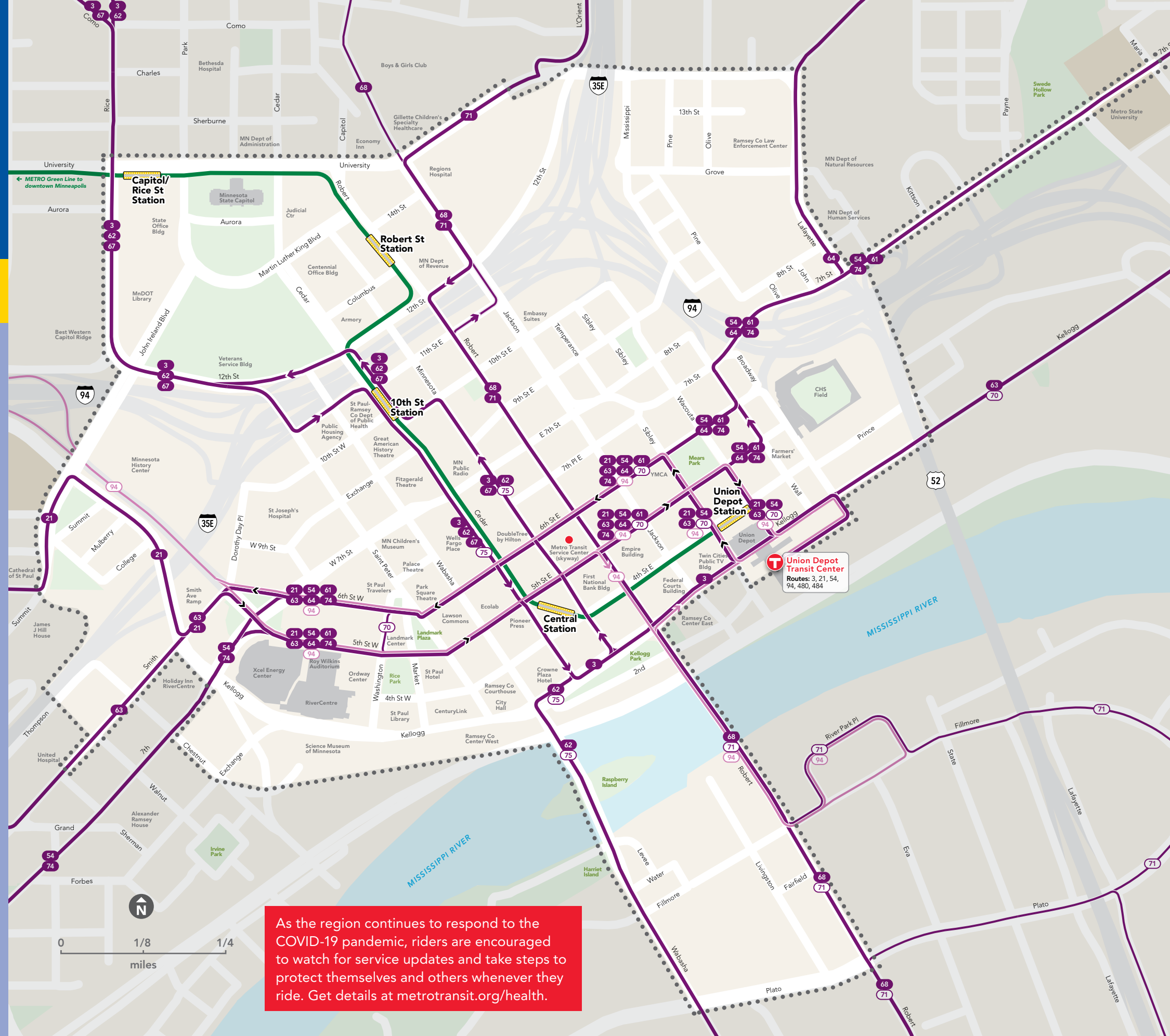
Route	Arrives via	Leaves via
645	2nd Ave S [H]	Marquette [B]
667	2nd Ave S [H]	Marquette [B]
673	2nd Ave S [H]	Marquette [B]
690	2nd Ave S [F]	Marquette [D]
698	2nd Ave S [F]	Marquette [D]
721	6th St	7th St
747	2nd Ave S [F]	Marquette [A]
755	8th St	7th St
760	Marquette [D]	2nd Ave S [E]
761	Marquette [D]	2nd Ave S [E]
763	Marquette [B]	2nd Ave S [E]
764	6th St	7th St
766	Marquette [D]	2nd Ave S [H]
768	Marquette [D]	2nd Ave S [H]
774	2nd Ave S [F]	Marquette [A]
776	2nd Ave S [F]	Marquette [A]
781	Marquette [D]	2nd Ave S [H]
790	2nd Ave S [F]	Marquette [A]
795	—	Marquette [A]
824	Marquette [B]	2nd Ave S [G]
850	Marquette [B]	2nd Ave S [G]
852	Marquette [B]	2nd Ave S [G]

Downtown St Paul

Effective: 3/26/22

Downtown Map Legend

- Dotted Line** Downtown Zone Limit
Ride in the Downtown Zone for 50¢ (transfers not available). Board any bus or train going the direction you want to go.
- 000** Frequent Local Buses
Serve all stops and operate at least every 30 min. during middays on weekdays, more often during rush hours. Evening and weekend service may be less frequent.
- 000** All-Day Local Buses
Serve all stops and operate throughout the day but may offer less frequent service.
- 000** All-Day Express Buses
Limited-stop or non-stop service that operates throughout the day on weekdays but may offer less frequent service.
- Green Line** METRO Green Line
Trains stop at all stations shown.
- Yellow Box** Rail Platform
- T** Transit Center/Station
- Red Dot** Transit Service Center
Get passes, route information and other transit help.



As the region continues to respond to the COVID-19 pandemic, riders are encouraged to watch for service updates and take steps to protect themselves and others whenever they ride. Get details at metrotransit.org/health.

Downtown map shows routes operating all day.

For routes that operate primarily during rush hours, refer to the charts below.

Downtown St Paul Local Routes

Route	Northbound via	Southbound via
3	Minnesota	Cedar St
62	Wabasha	Cedar St
67	Wabasha	Cedar St
68	Robert	Robert St
71	Robert	Robert St
75	Wabasha	Cedar St

Route	Eastbound via	Westbound via
21	5th St	6th St
61	5th St	6th St
63	5th St	6th St
64	5th St	6th St
70	5th St	6th St
74	5th St	6th St

Downtown St Paul Express/Limited-Stop Routes

Route	Arrives downtown via	Leaves downtown via
54	5th St	6th St
94	5th St	6th St
275	6th St	5th St
294	6th St	5th St
353	6th St	5th St
363	6th St	5th St
480	5th St	6th St
484	5th St	6th St