

Route 3

REVISED August 2012

Route Information:

Route 3 operates between downtown Minneapolis and downtown St. Paul, serving the University of Minnesota, Como Ave. and Rice St. There are two branches on the route—one via Maryland Ave. (3A) and one via Front St. (3B). Select trips also serve Elm St. and Kasota Ave. It remains a significant service for the University.

The downtown routing will be realigned to follow Cedar and Minnesota streets between Kellogg Blvd. and 12th St.

Route 3 will have a secondary function as a feeder route to the Green Line, connecting with trains at the West Bank Station and Capitol/Rice Street Station.

The frequency and span of service will not change significantly.

Comparable Existing Routes:

Route 3









Frequency:

- Rush Hours: 5 to 15 minutes
- Middy: 10 to 15 minutes
- Evening: 15 minutes
- Owl: no service
- Saturday: 30 minutes
- Sunday: 30 minutes

Approximate First to Last Departure:

- Weekday: 4:30 am to 1:00 am
- Saturday: 5:00 am to 1:00 am
- Sunday: 6:00 am to 12:00 am

Legend

-  Hospital
 -  Green Line Station Connection
 -  Green Line Station
 -  Blue Line Station
 -  Proposed Route 3
 -  Current Route 3
 -  Blue Line LRT
 -  Green Line LRT
- 0 0.5 1 Miles

