

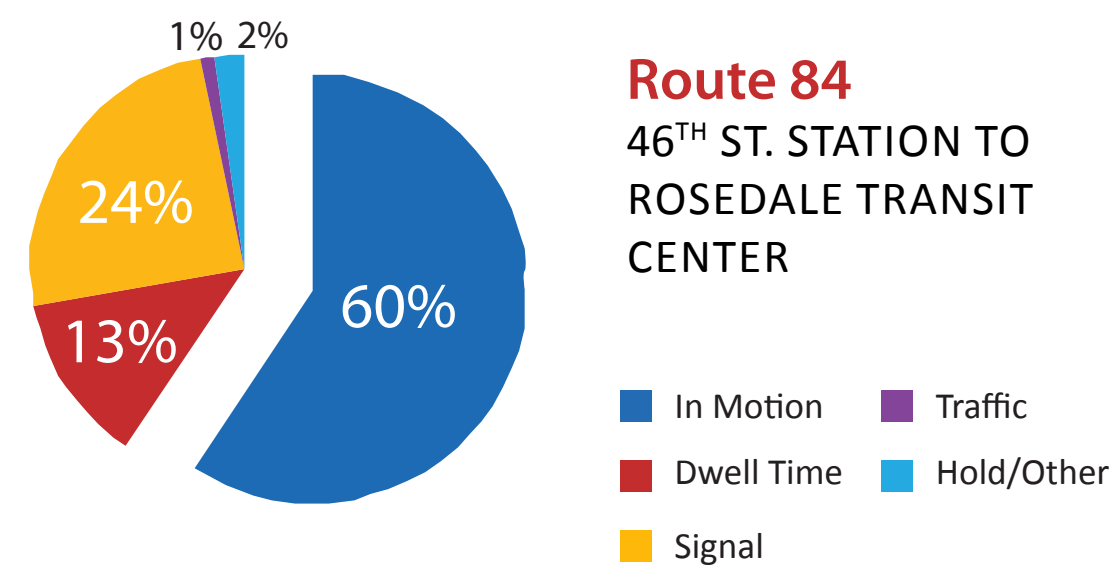
**Corridor Demographics**

	Within ¼ Mile of Rapid Bus Stations	Within ½ Mile of Rapid Bus Stations
Population (2010)	30,900	56,000
Housing Units (2010)	14,300	25,600
Total Jobs (2008)	10,900	20,200

**Current Bus Service**

Route	84
Average Weekday Bus Speed	16.2 miles per hour
Average Weekday Riders in Corridor	3,800
On-time Performance	90.7%
Frequency (Rush Hours)	15 Minutes

**Current Bus Travel Time**



Snelling and County Road B



Snelling and Roselawn



Snelling and Grand



Snelling and Minnehaha

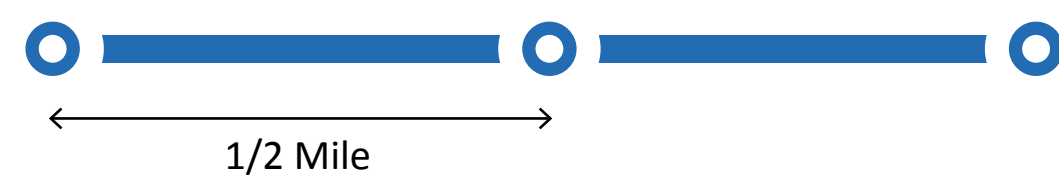
**Overview**

Corridor Length: 9.7 Miles  
 Number of Stations: 21  
 Stations per Mile: 2.2

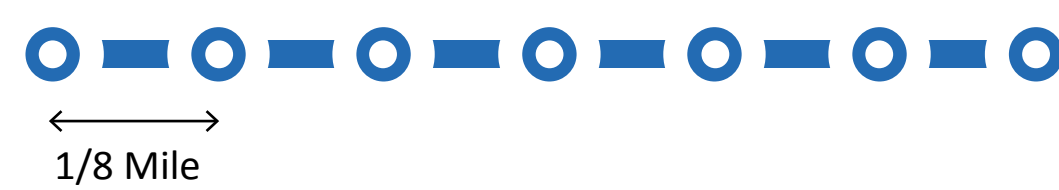
**Frequency and Stop Spacing**

*Weekday Rush Hours*

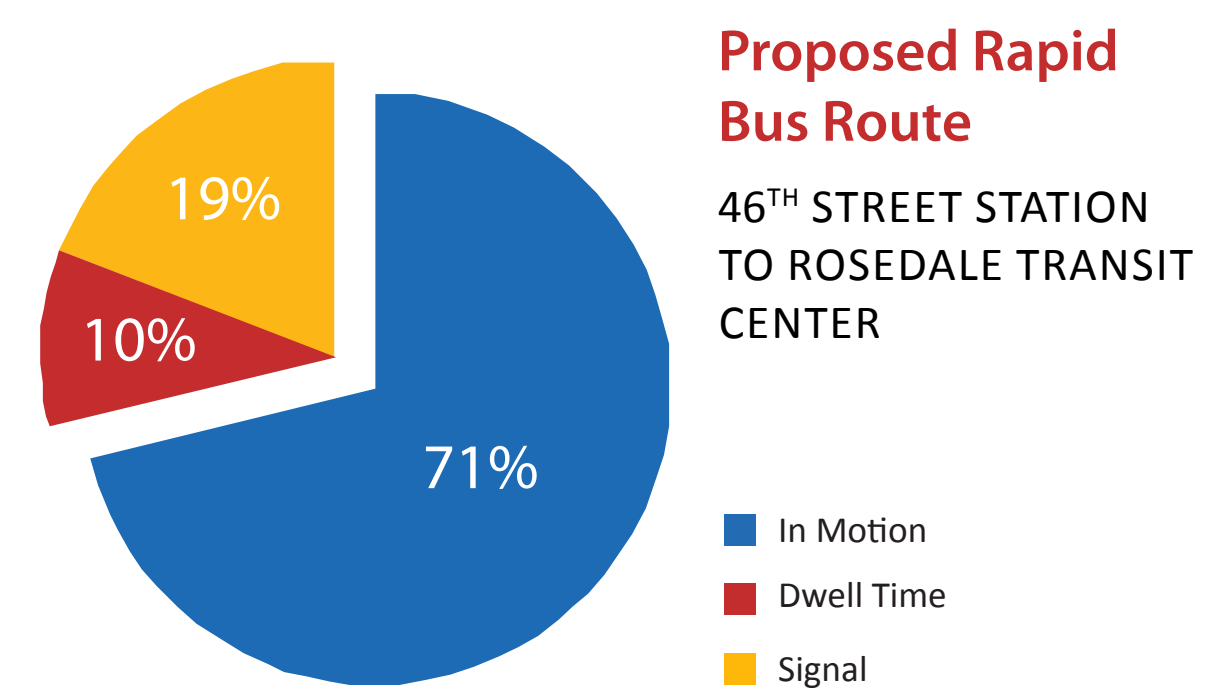
**Rapid Bus:** 10-minute Service



**Route 84:** 30-minute Service

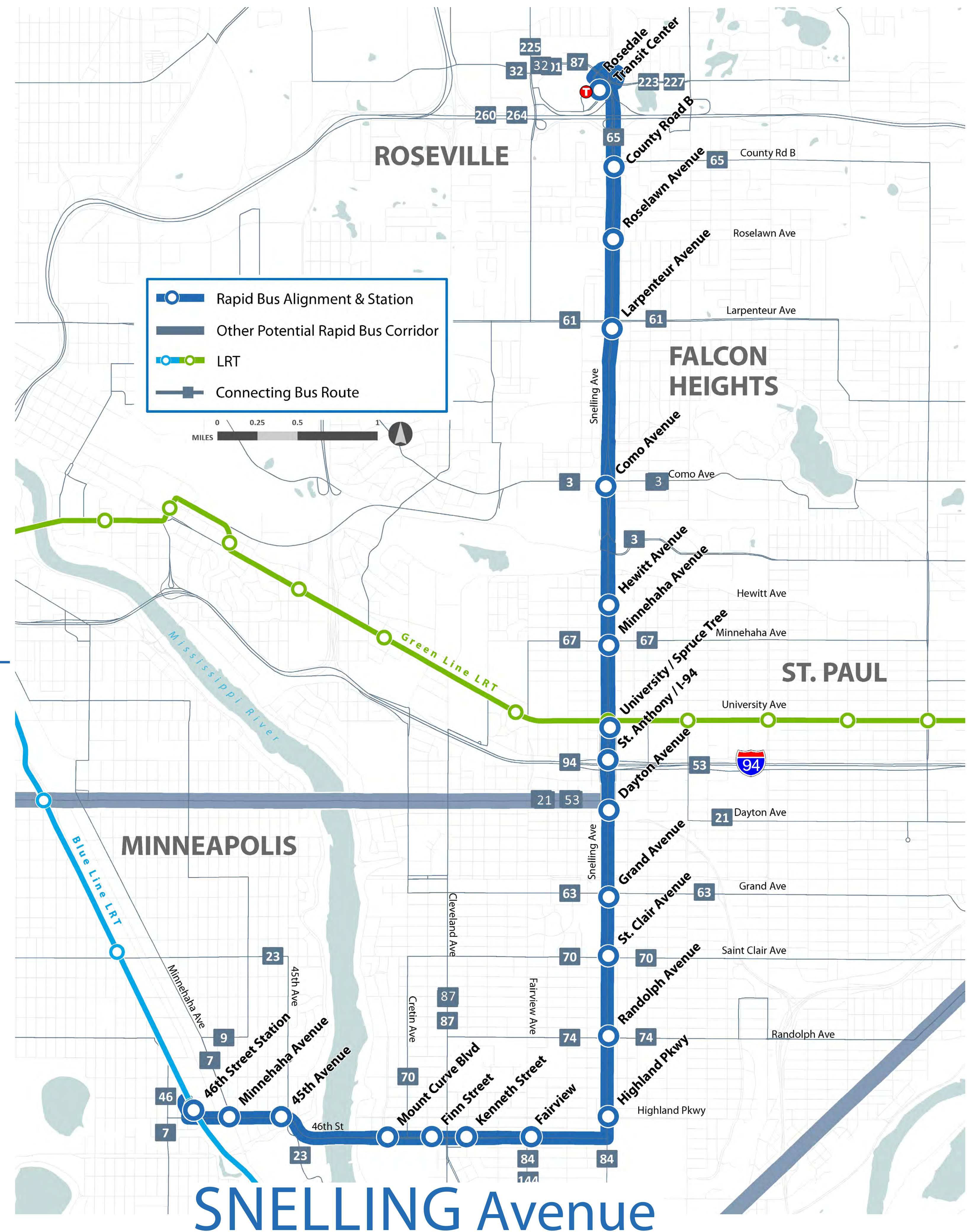


**Rapid Bus Travel Time**



**Travel Time Savings**

FROM 46 <sup>TH</sup> STREET STATION TO ROSEDALE TRANSIT CENTER	
Existing Route 84	48 Minutes
Rapid Bus	35 Minutes
<b>Change</b>	<b>27% Faster</b>



**SNELLING Avenue**  
**RAPID BUS CONCEPT**