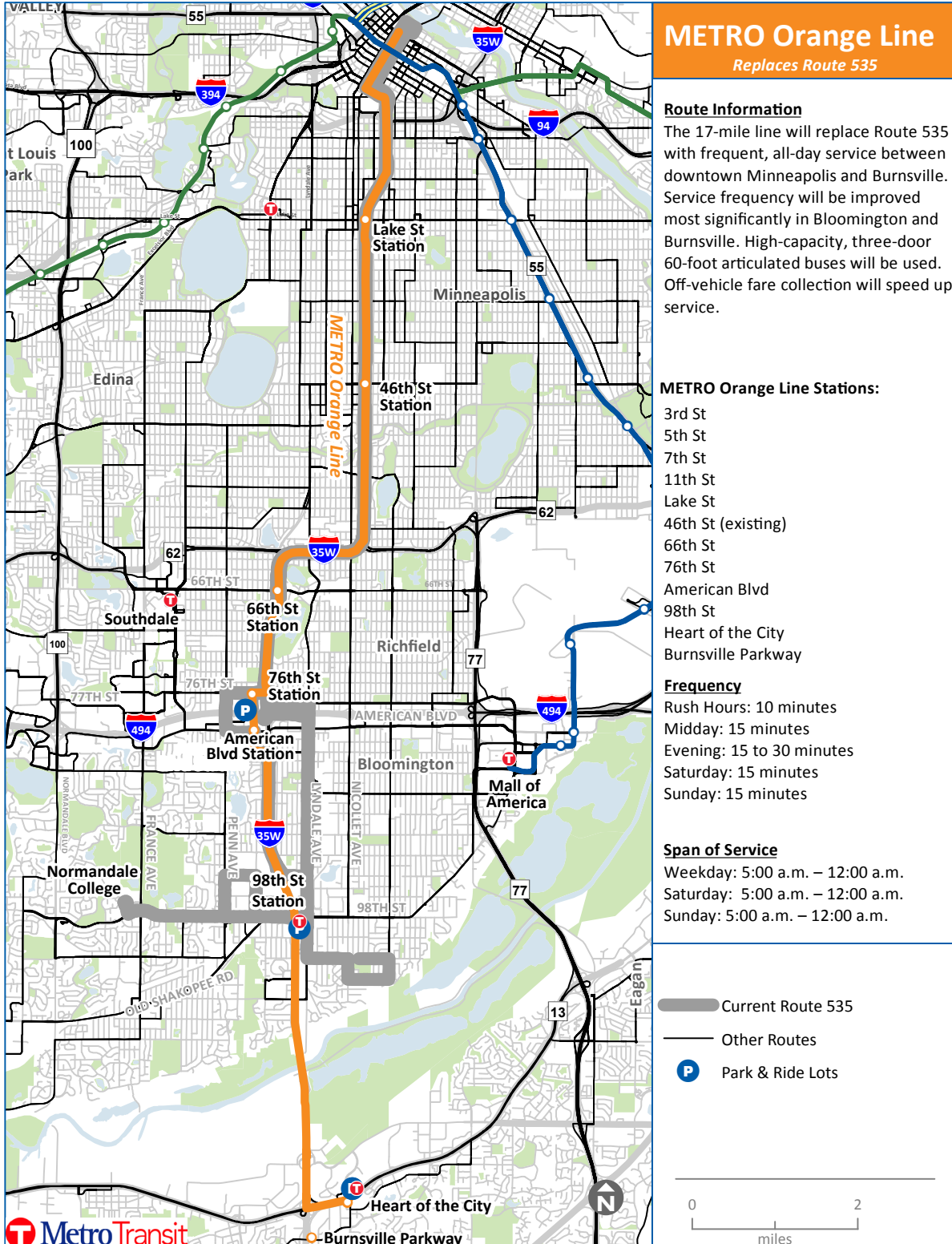
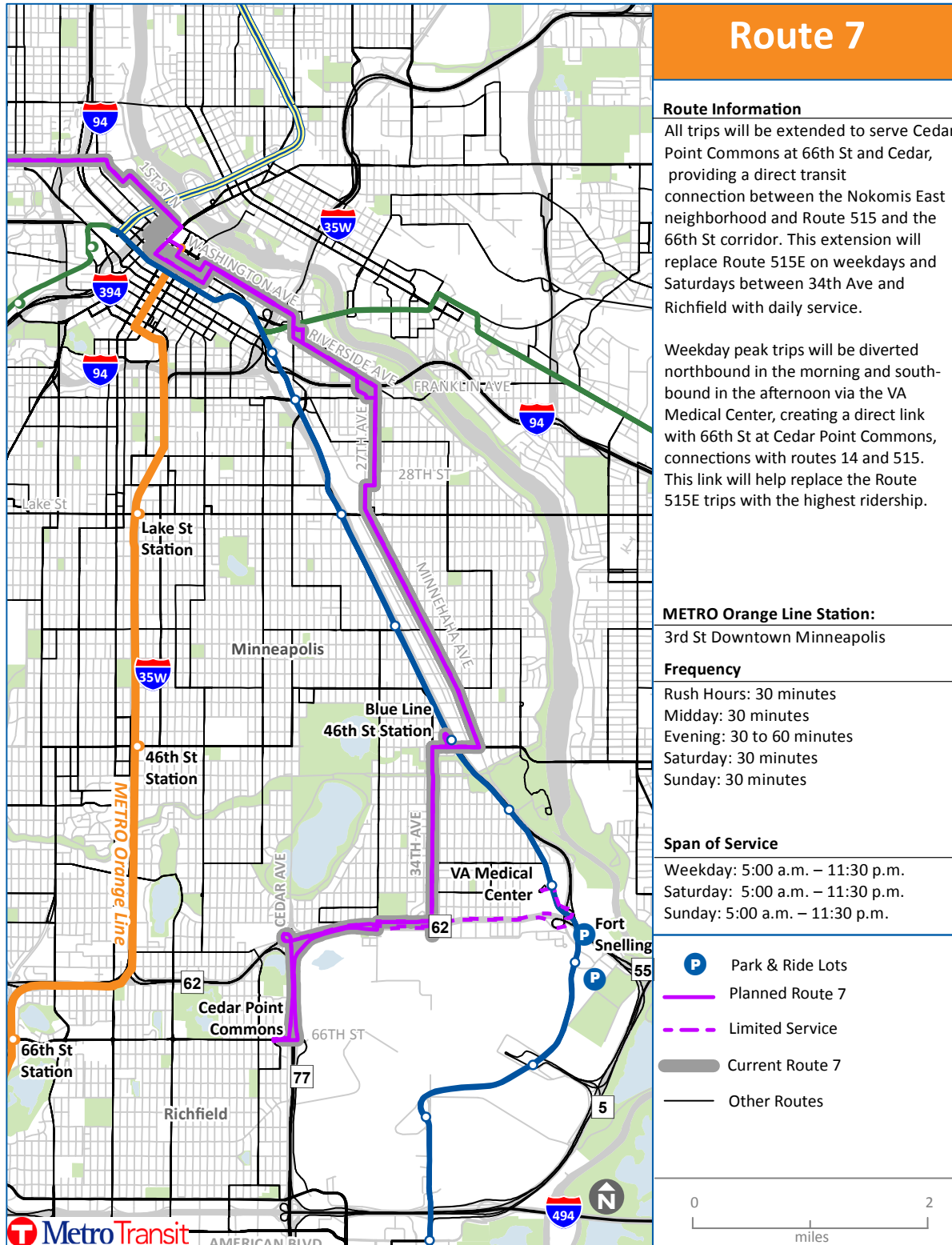


APPENDIX B

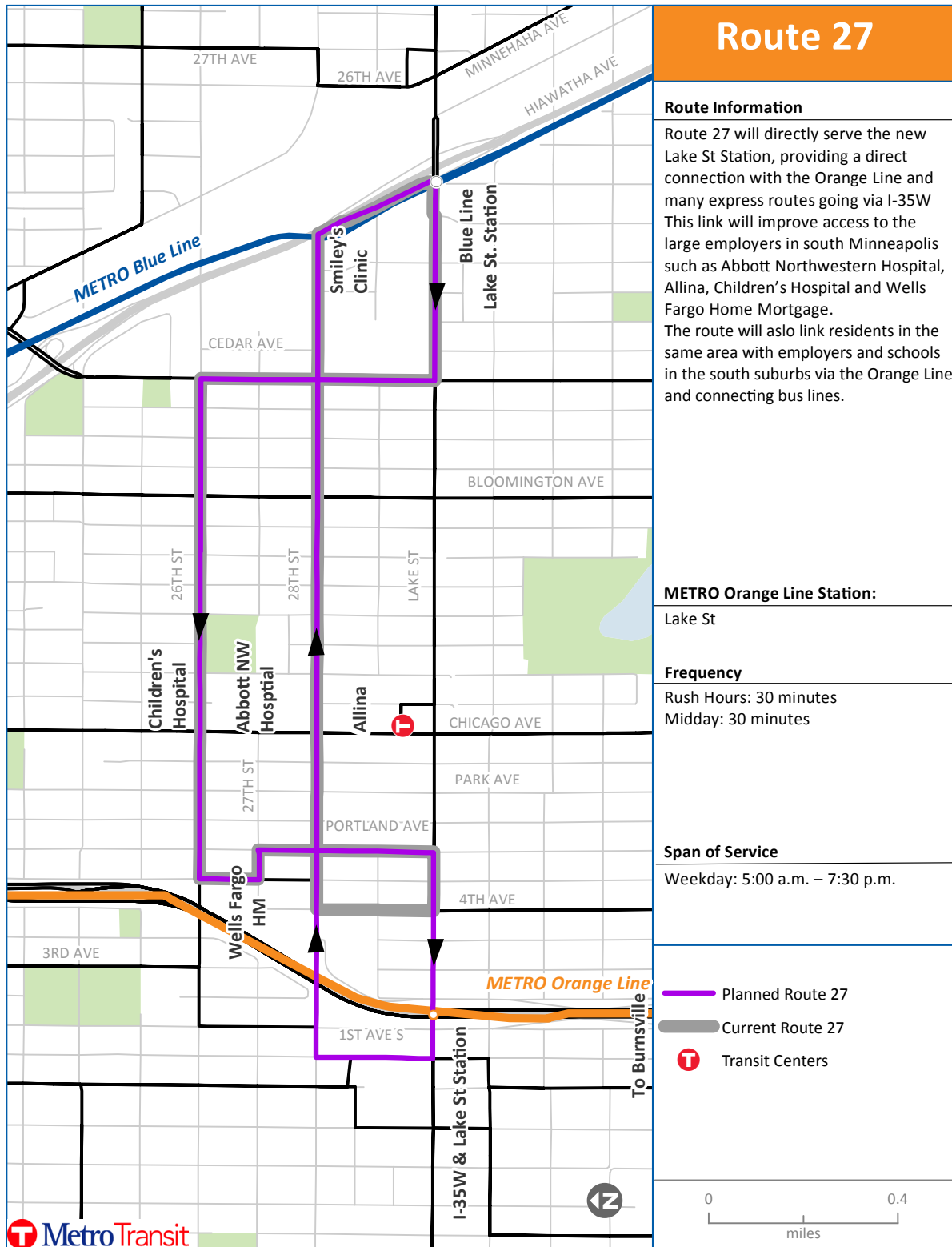
Map 1. METRO Orange Line and Route 535



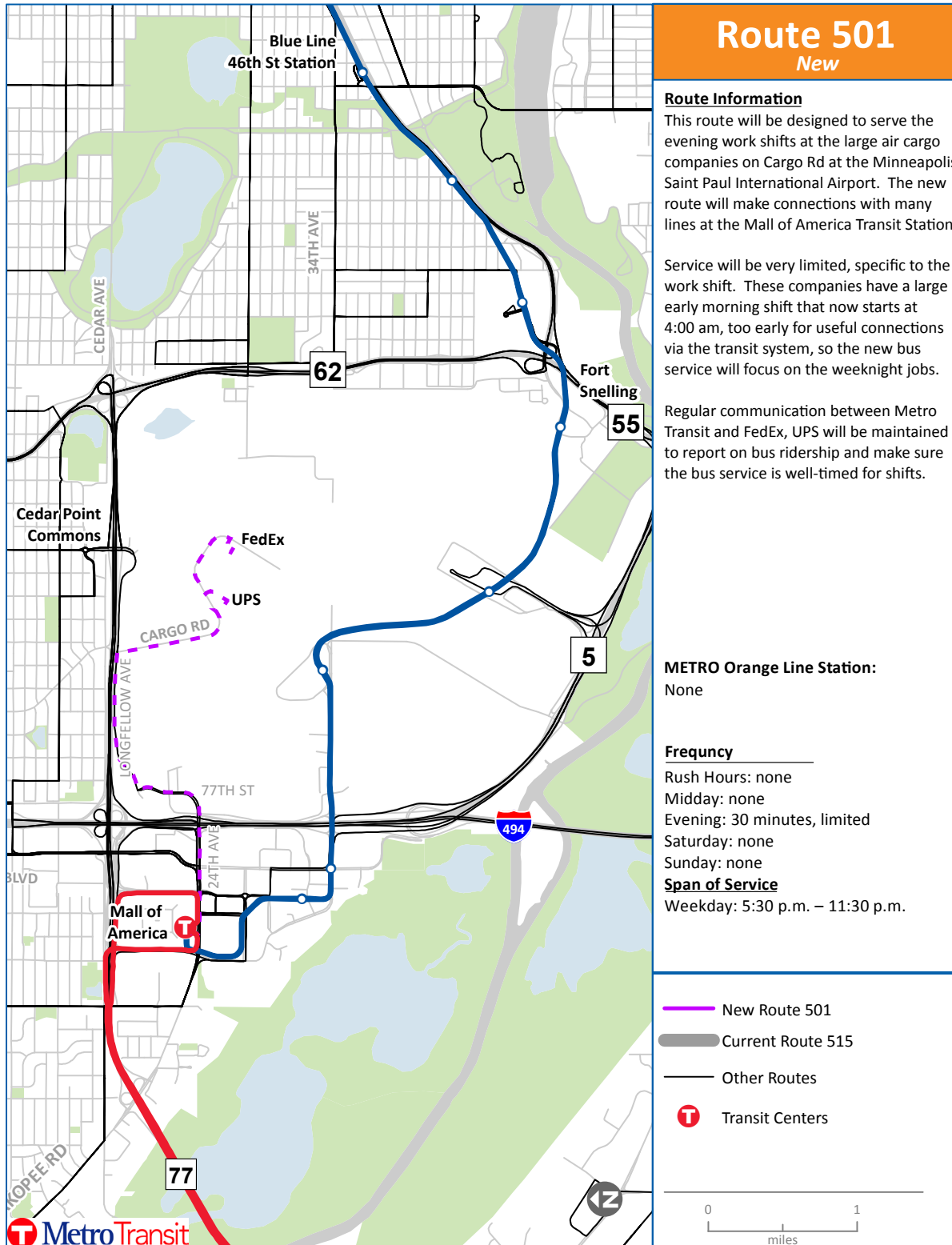
Map 2. Route 7 – 34th Ave S – 66th St – VA Medical Center - Cedar Point Commons



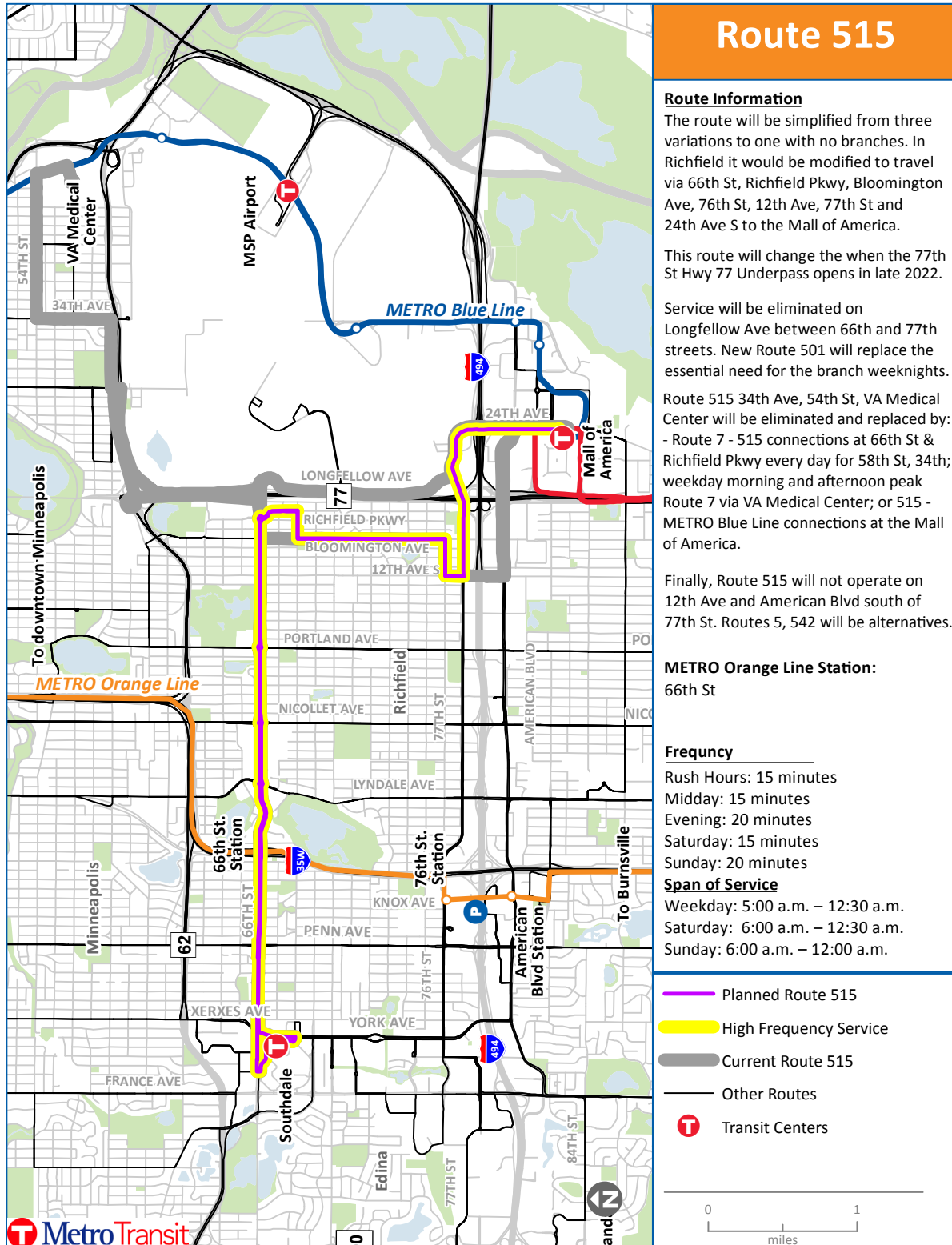
Map 3. Route 27 – Phillips Neighborhood - South Minneapolis Employers



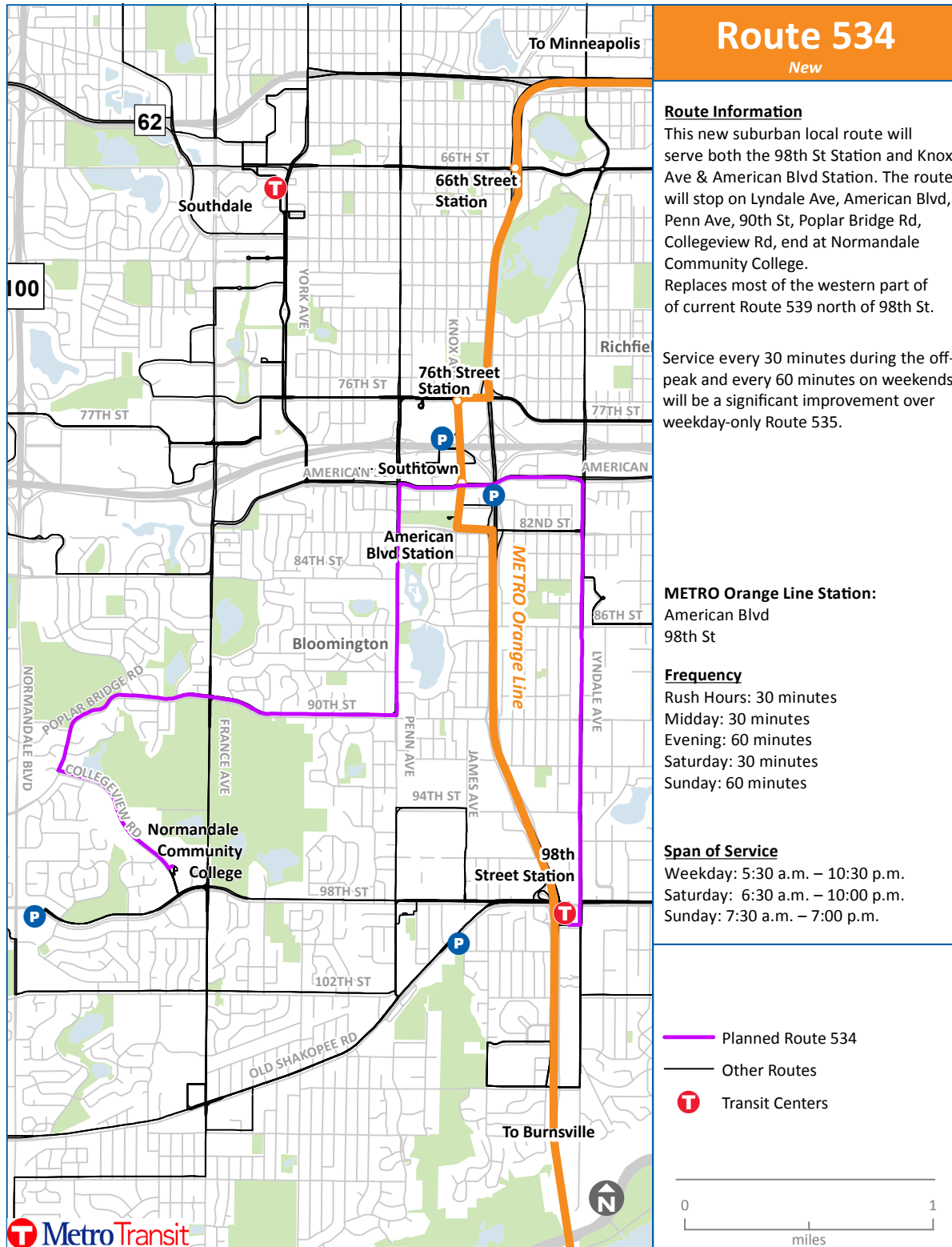
Map 4. Route 501 – Mall of America – Air Cargo Employers



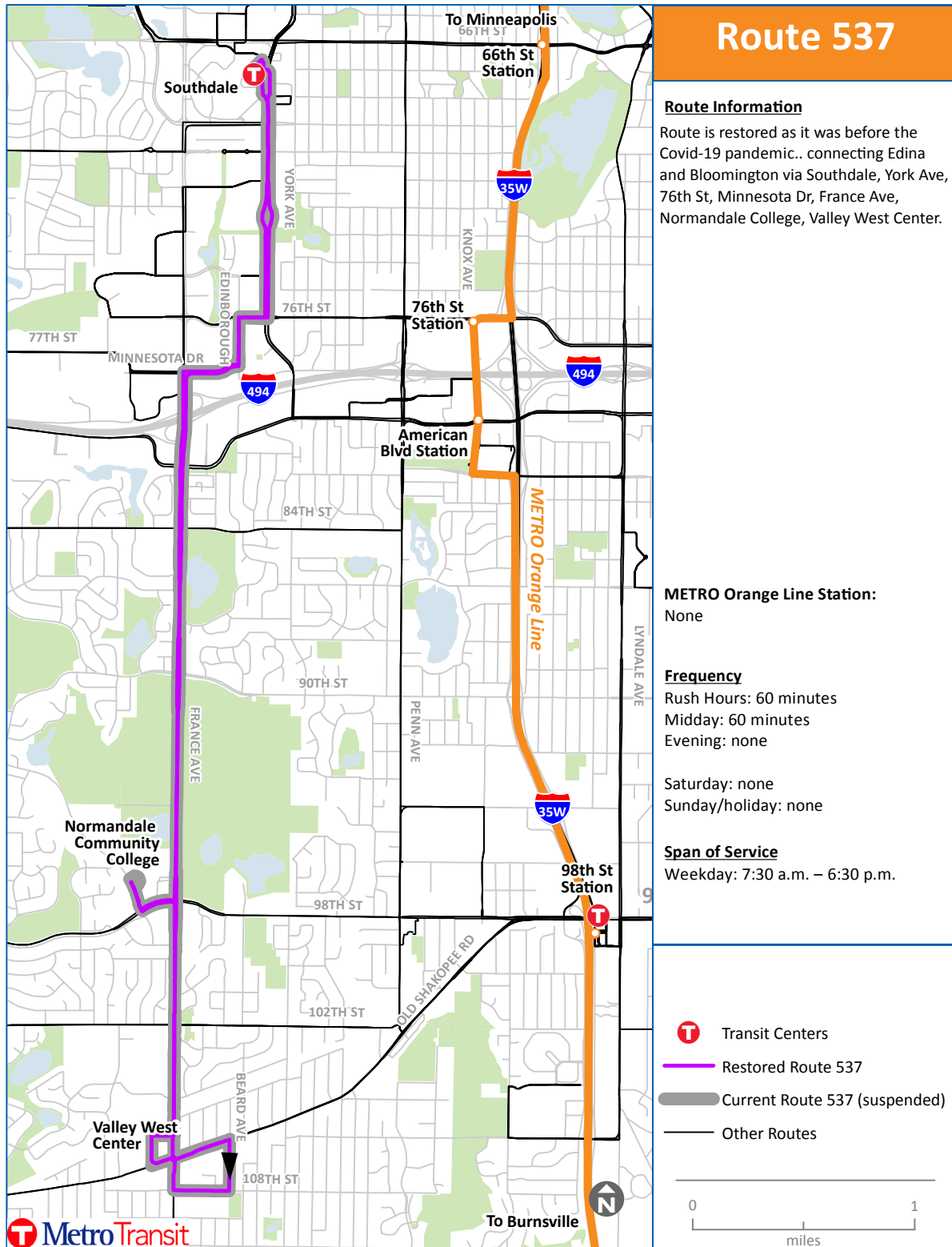
Map 5. Route 515 – Southdale - 66th St – Cedar Point - Mall of America



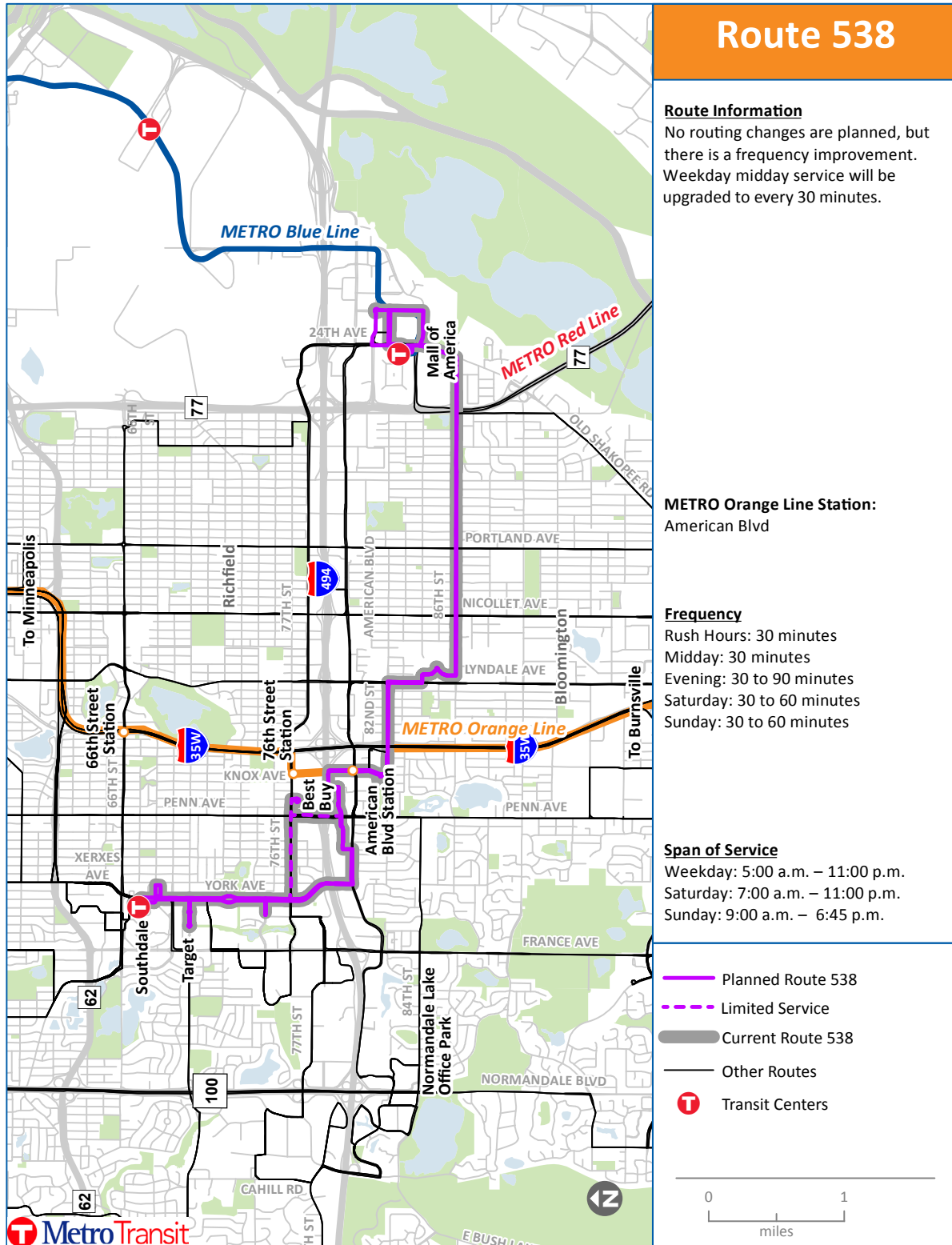
Map 6. Route 534 – Normandale College – 90th St – Penn Ave S - Southtown - Lyndale Ave S – 98th St



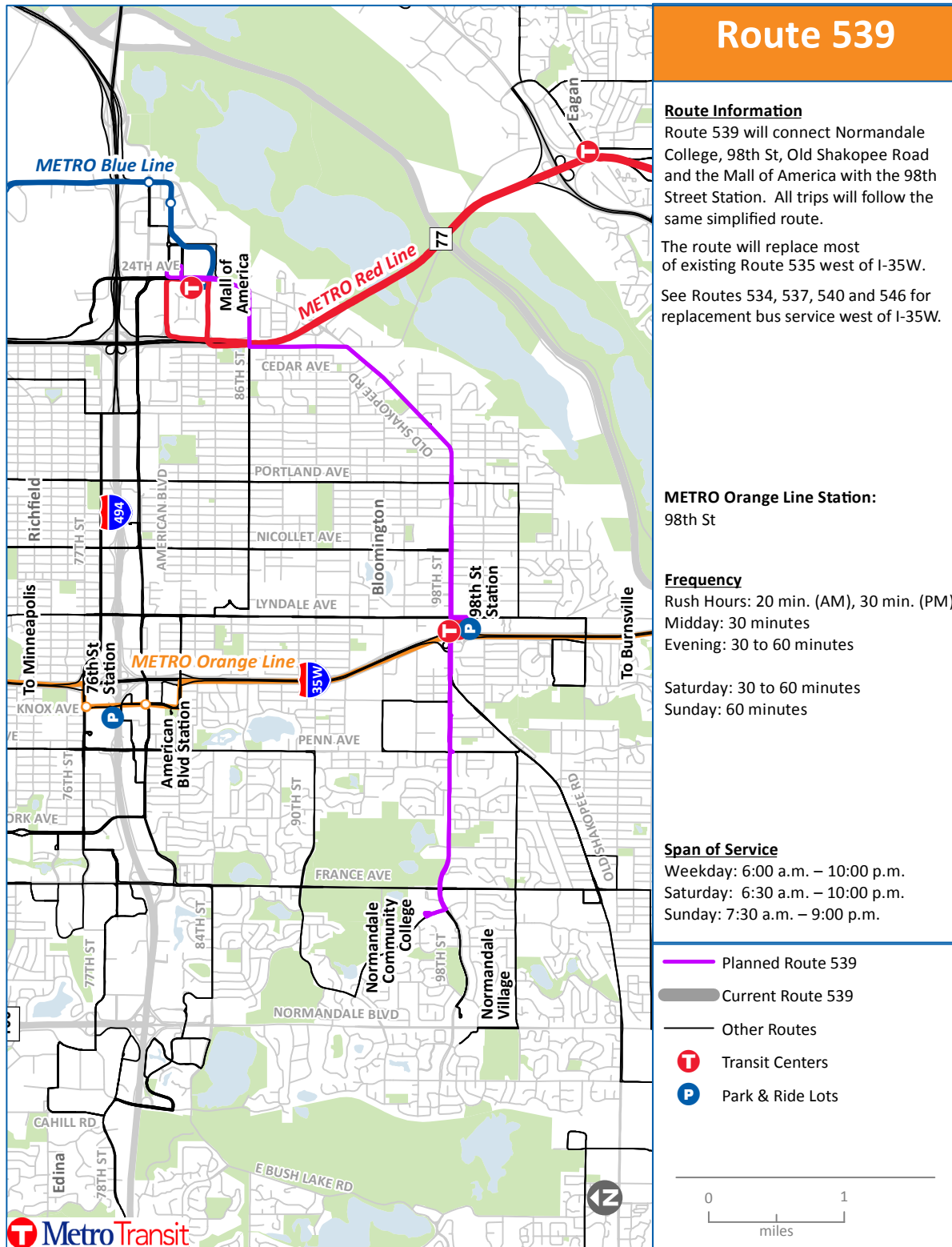
Map 7. Route 537 – Southdale – York Ave – France Ave S – Normandale College – Valley West



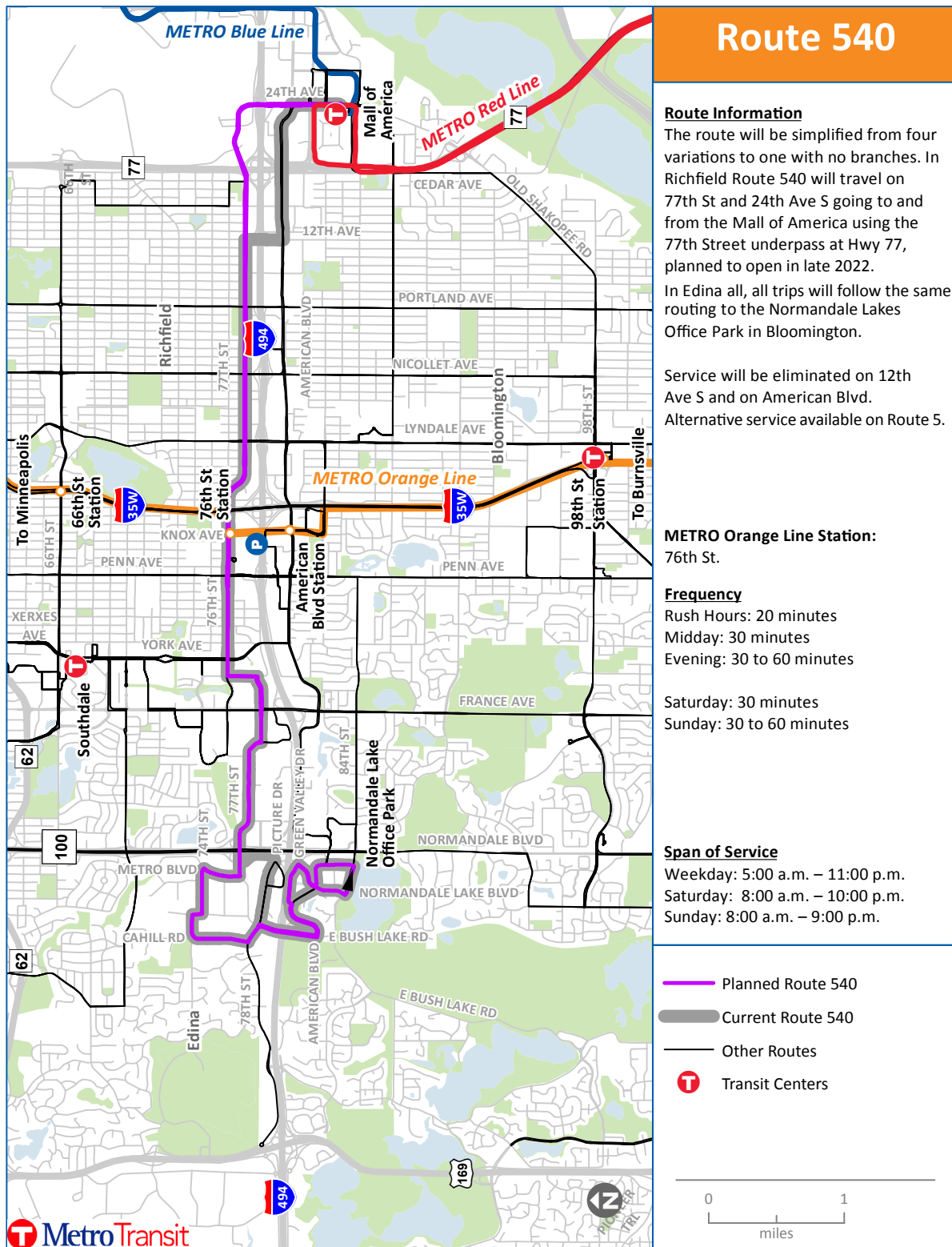
Map 8. Route 538 – Southdale – York Ave – Southtown – 86th St – Mall of America



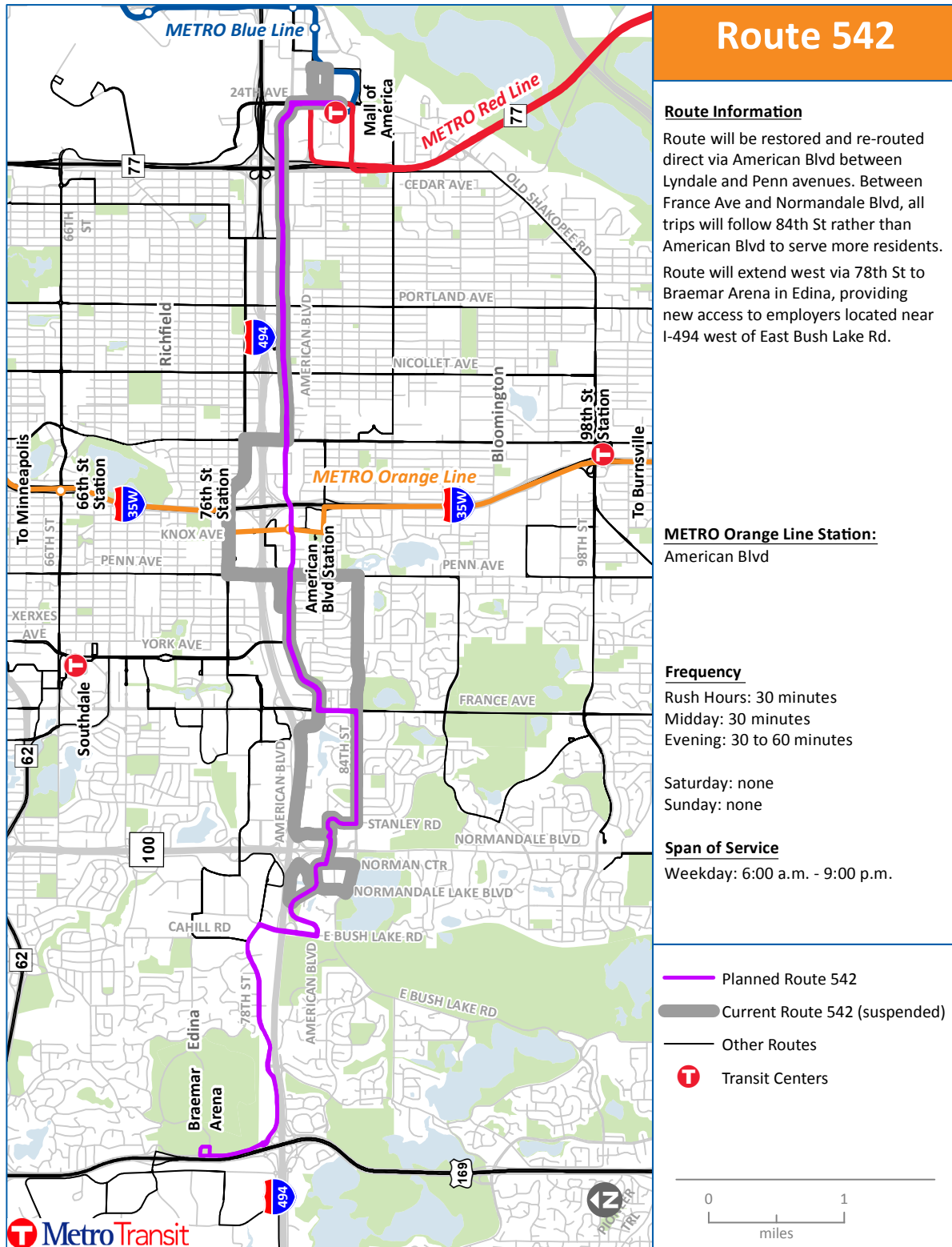
Map 9. Route 539 – Mall of America – 98th St – Normandale College



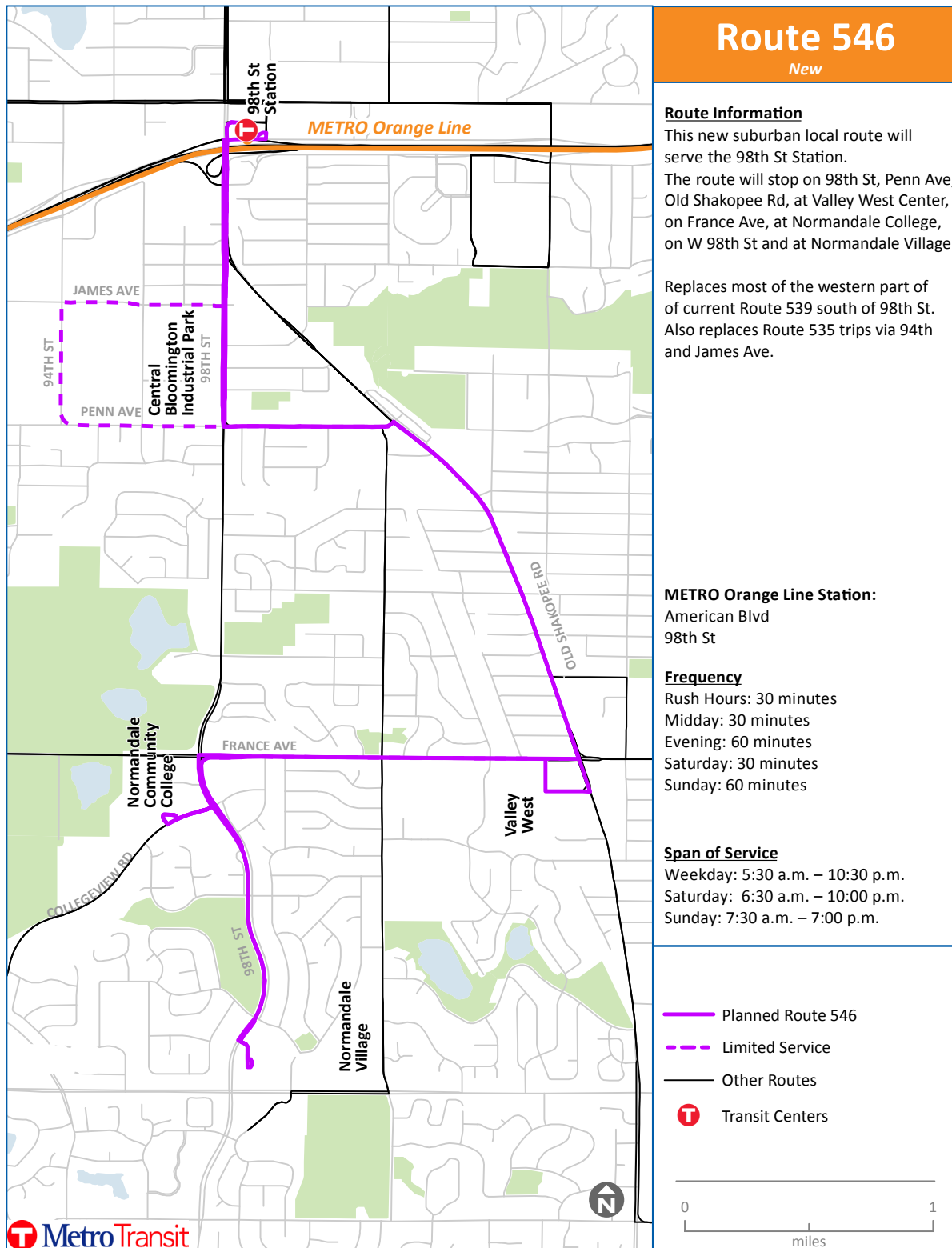
Map 10. Route 540 – Mall of America – E 77th St – W 76th St – Edina Industrial Area – Normandale Lakes



Map 11. Route 542 – Mall of America – American Blvd – Normandale Lakes – W 78th St – Braemar Arena



Map 12. Route 546 – 98th St – Penn Ave - Old Shakopee Rd – Valley West – France – Normandale College, Village



Route 546

New

Route Information

This new suburban local route will serve the 98th St Station.

The route will stop on 98th St, Penn Ave, Old Shakopee Rd, at Valley West Center, on France Ave, at Normandale College, on W 98th St and at Normandale Village.

Replaces most of the western part of current Route 539 south of 98th St. Also replaces Route 535 trips via 94th and James Ave.

METRO Orange Line Station:

American Blvd
98th St

Frequency

Rush Hours: 30 minutes
Midday: 30 minutes
Evening: 60 minutes
Saturday: 30 minutes
Sunday: 60 minutes

Span of Service

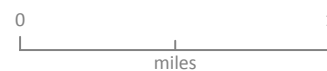
Weekday: 5:30 a.m. – 10:30 p.m.
Saturday: 6:30 a.m. – 10:00 p.m.
Sunday: 7:30 a.m. – 7:00 p.m.

Planned Route 546

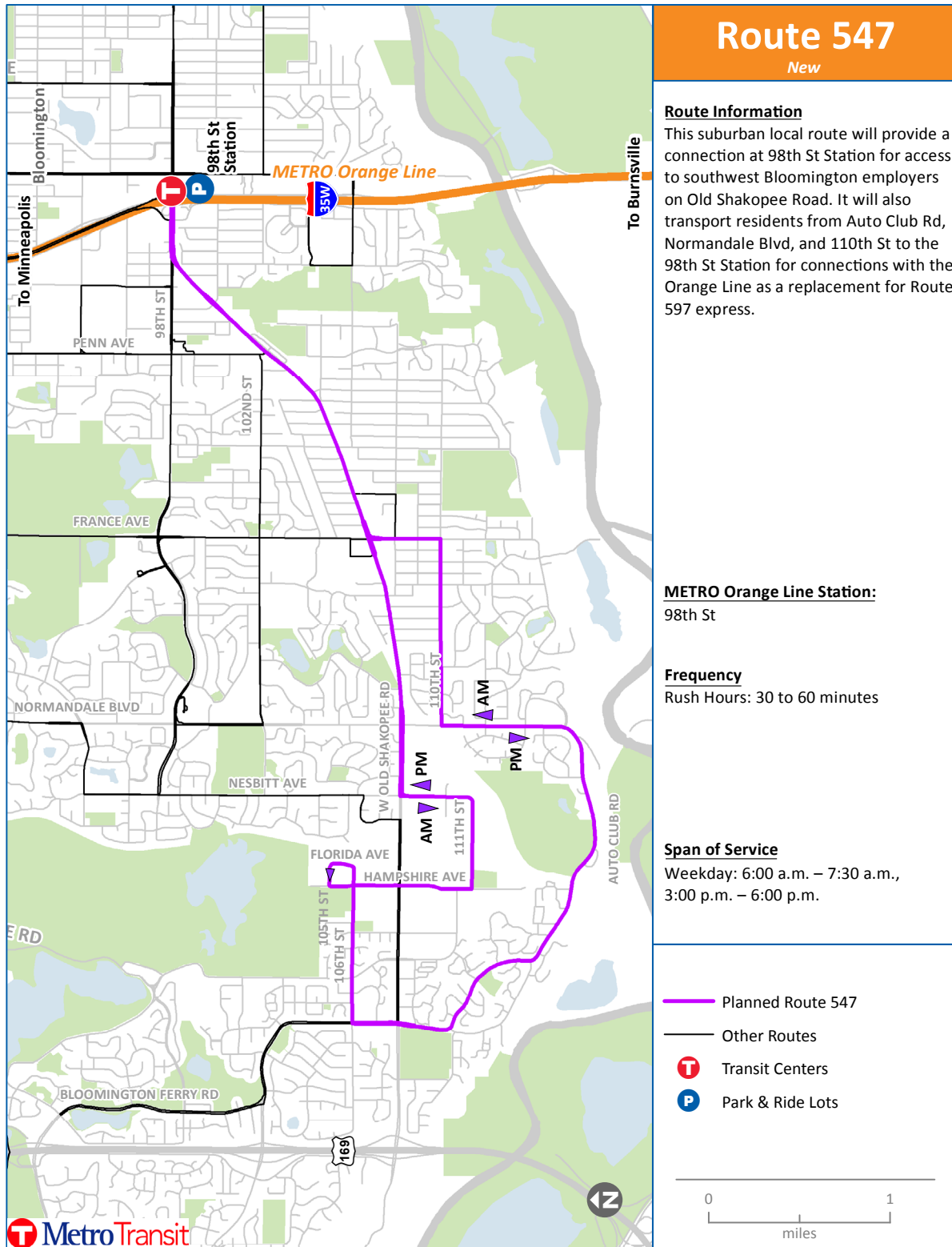
Limited Service

Other Routes

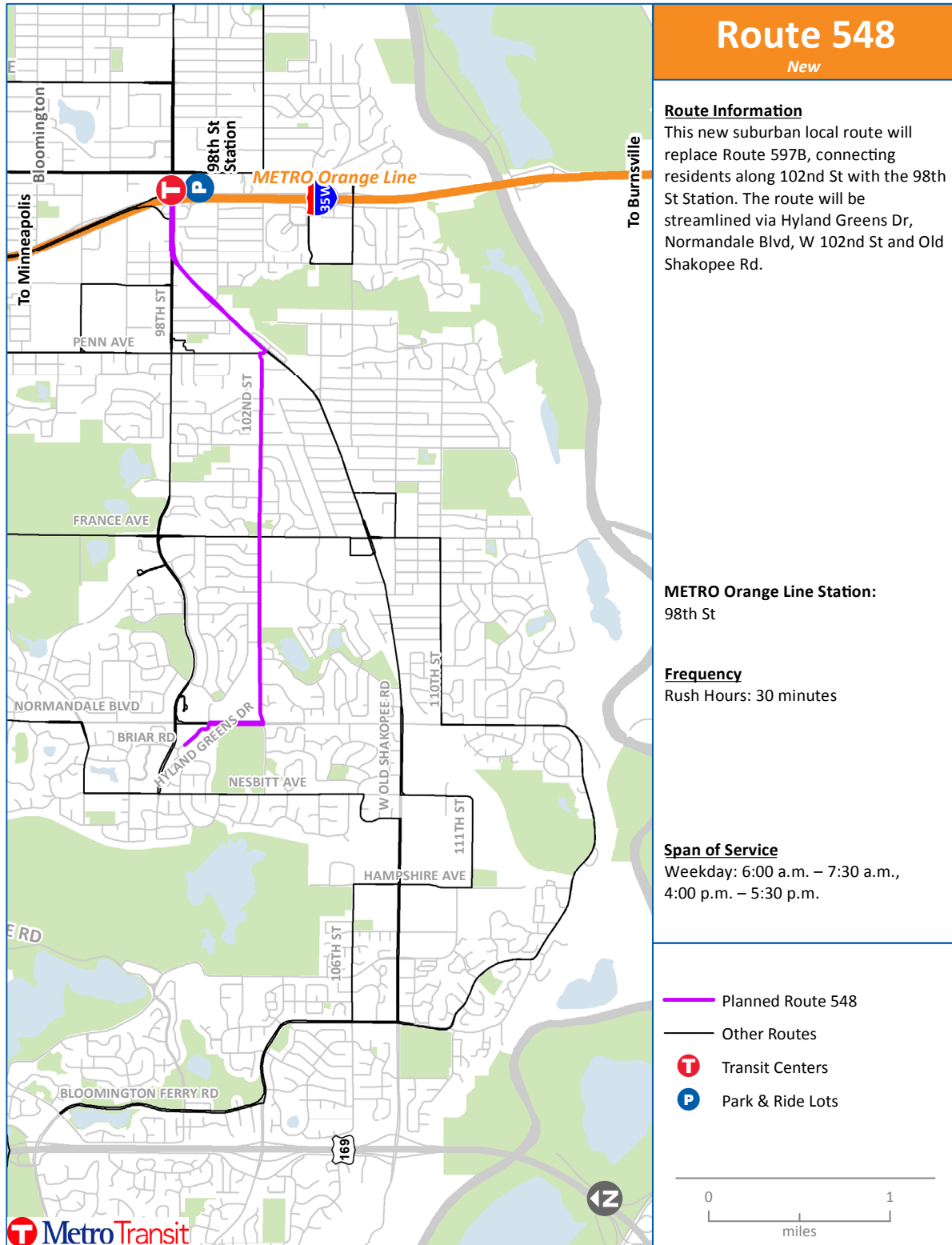
Transit Centers



Map 13. Route 547 – 98th St – Old Shakopee Rd – Auto Club Rd – 110th St – SW Bloomington Employers



Map 14. Route 548 – W 102nd St – Old Shakopee Rd – 98th St



Map 15. Route 553 – Express – Bloomington – Portland Ave – Minneapolis

