



# ORANGE LINE CORRIDOR

-  METRO Orange Line
-  1/2 mile station area

**Blue Line** Mpls - Airport - MOA

**Green Line** Mpls - St. Paul

**C & D BRT Lines** planned

DOWNTOWN STATIONS

MARQUETTE AVE  
2ND AVE

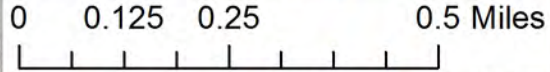
3RD STREET STATION

5TH STREET STATION



8TH STREET STATION

11TH STREET STATION


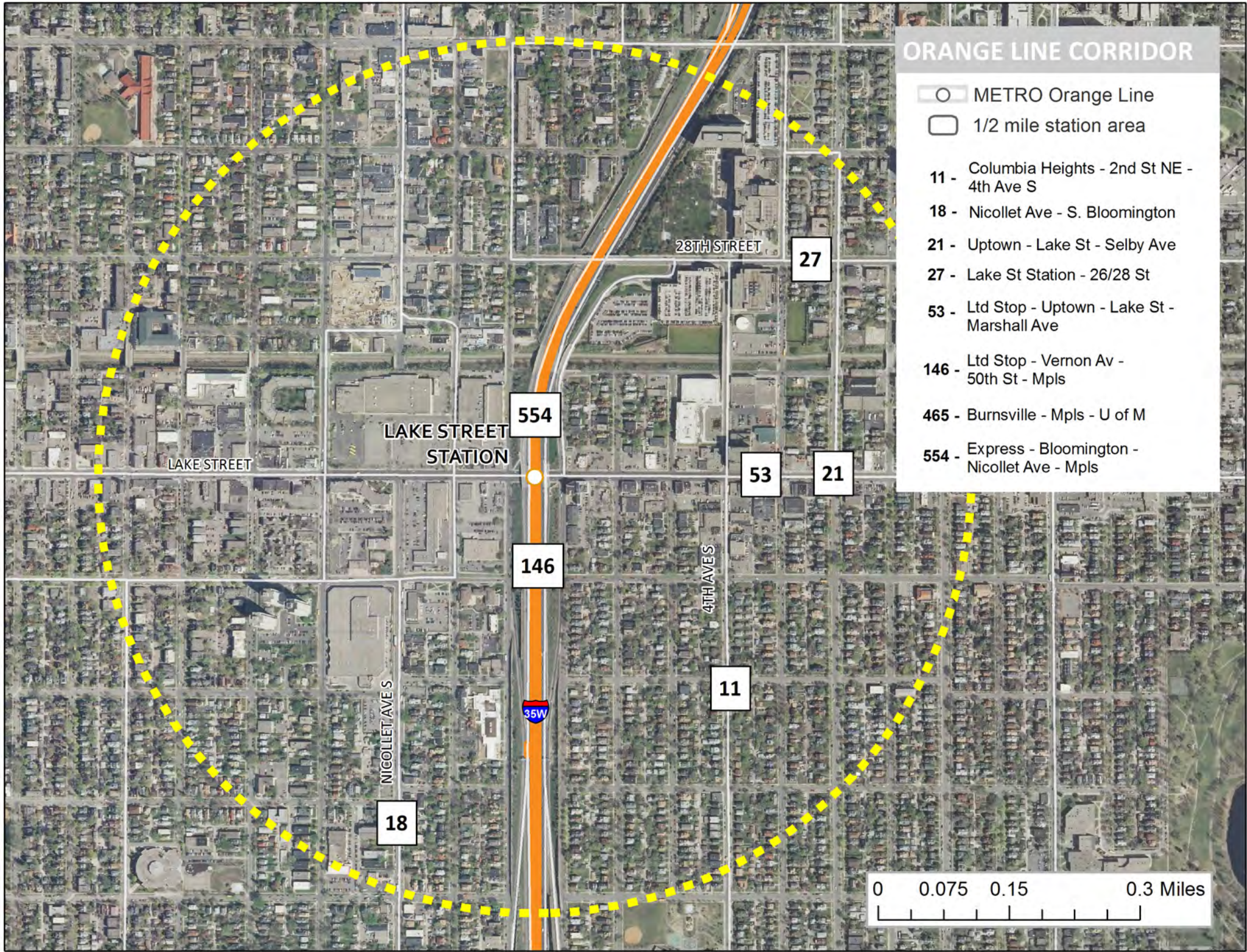
12TH STREET FLYOVER RAMP





# ORANGE LINE CORRIDOR

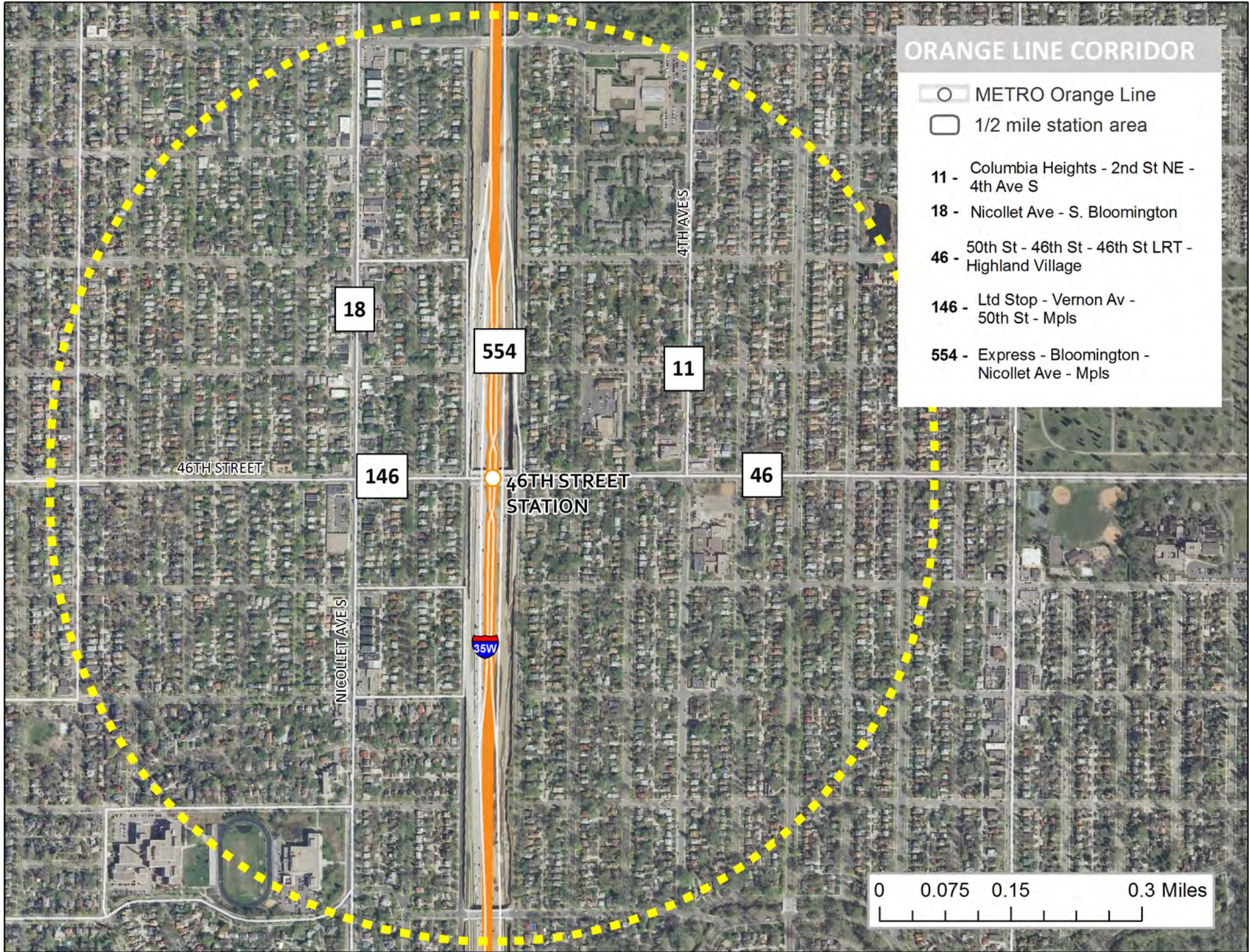
-  METRO Orange Line
-  1/2 mile station area

- 11** - Columbia Heights - 2nd St NE - 4th Ave S
- 18** - Nicollet Ave - S. Bloomington
- 21** - Uptown - Lake St - Selby Ave
- 27** - Lake St Station - 26/28 St
- 53** - Ltd Stop - Uptown - Lake St - Marshall Ave
- 146** - Ltd Stop - Vernon Av - 50th St - Mpls
- 465** - Burnsville - Mpls - U of M
- 554** - Express - Bloomington - Nicollet Ave - Mpls



# ORANGE LINE CORRIDOR

-  METRO Orange Line
-  1/2 mile station area
- 11** - Columbia Heights - 2nd St NE - 4th Ave S
- 18** - Nicollet Ave - S. Bloomington
- 46** - 50th St - 46th St - 46th St LRT - Highland Village
- 146** - Ltd Stop - Vernon Av - 50th St - Mpls
- 554** - Express - Bloomington - Nicollet Ave - Mpls



18

554

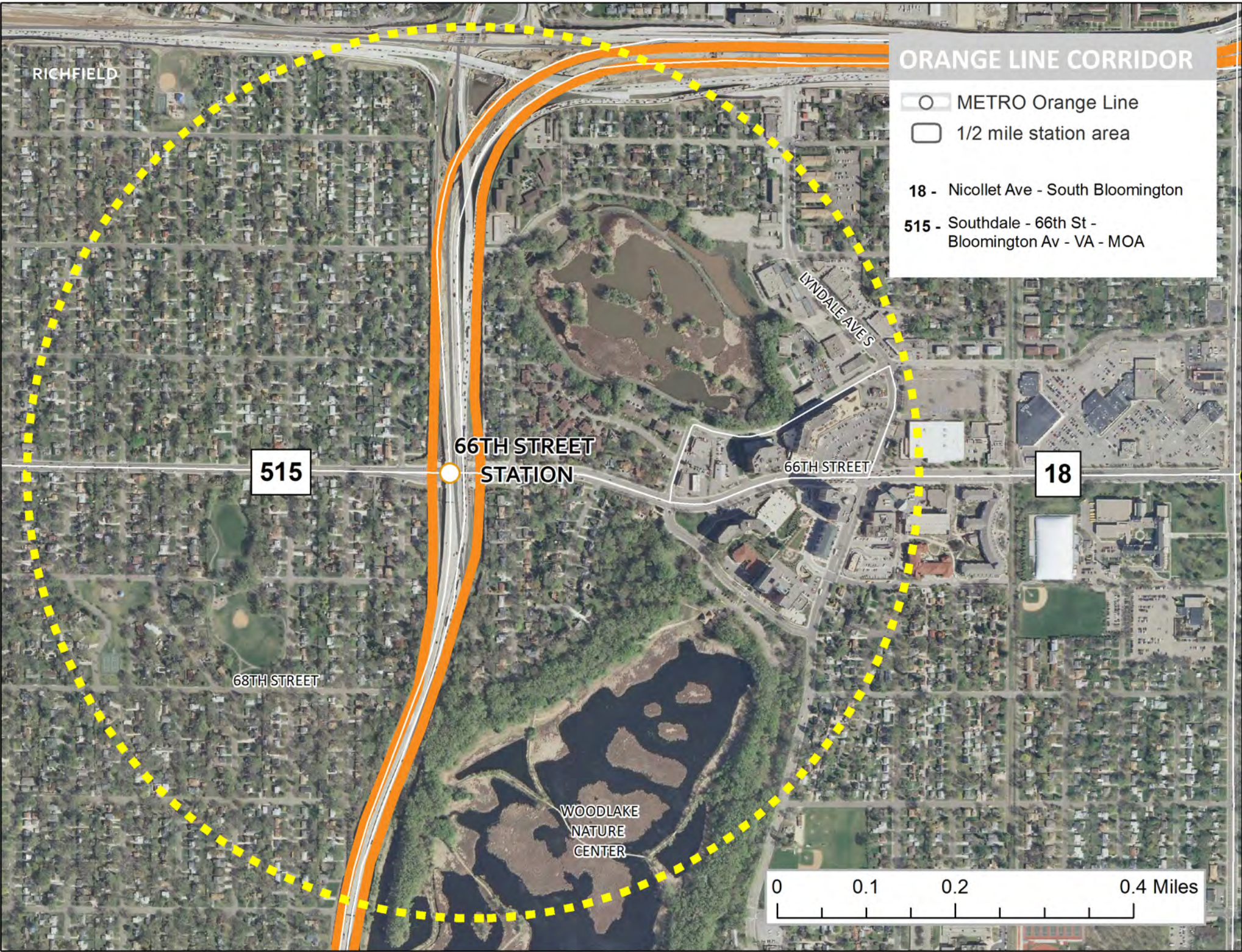
11

146

46TH STREET STATION


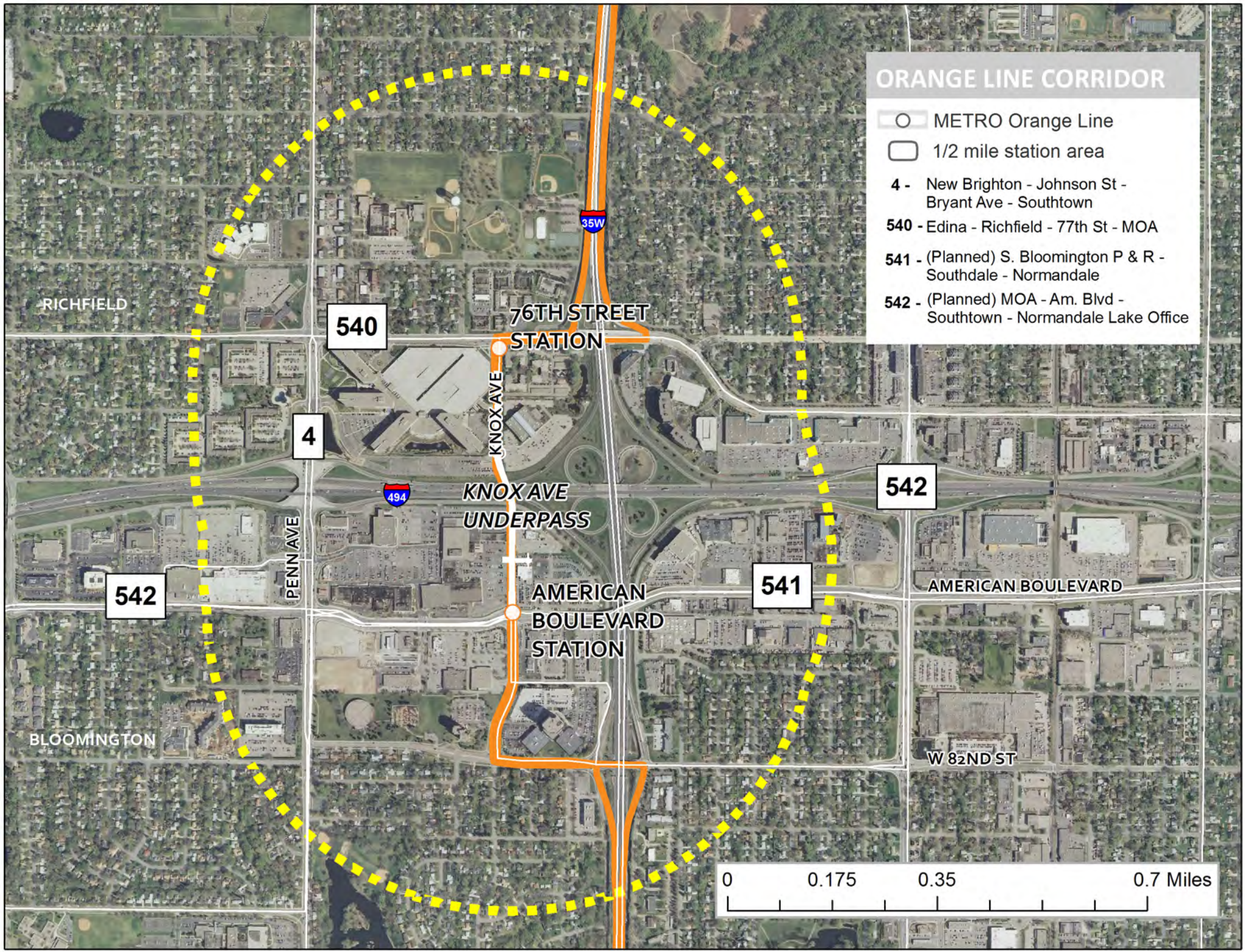
46

0 0.075 0.15 0.3 Miles





# ORANGE LINE CORRIDOR

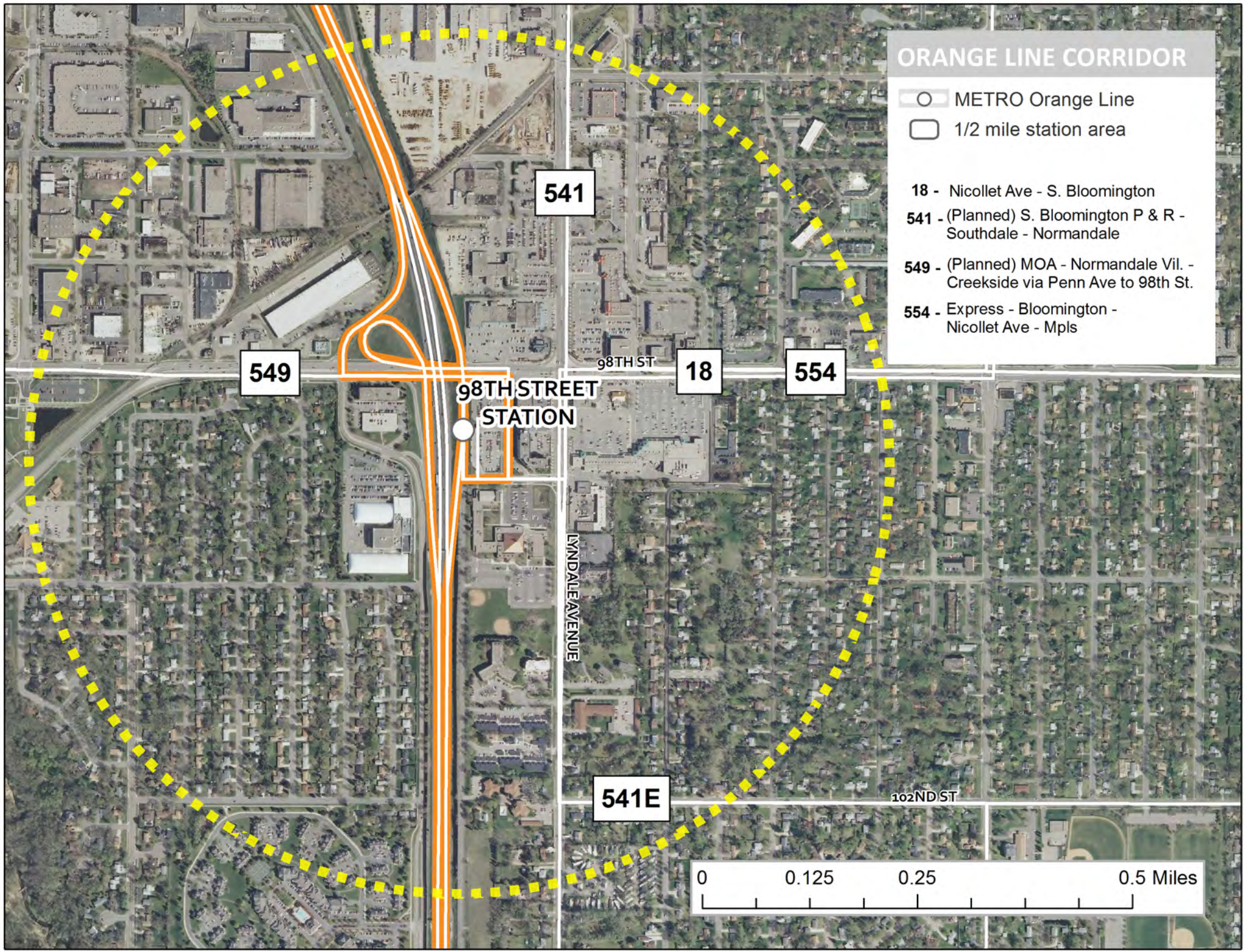
-  METRO Orange Line
-  1/2 mile station area
- 4** - New Brighton - Johnson St - Bryant Ave - Southtown
- 540** - Edina - Richfield - 77th St - MOA
- 541** - (Planned) S. Bloomington P & R - Southdale - Normandale
- 542** - (Planned) MOA - Am. Blvd - Southtown - Normandale Lake Office





# ORANGE LINE CORRIDOR

-  METRO Orange Line
-  1/2 mile station area

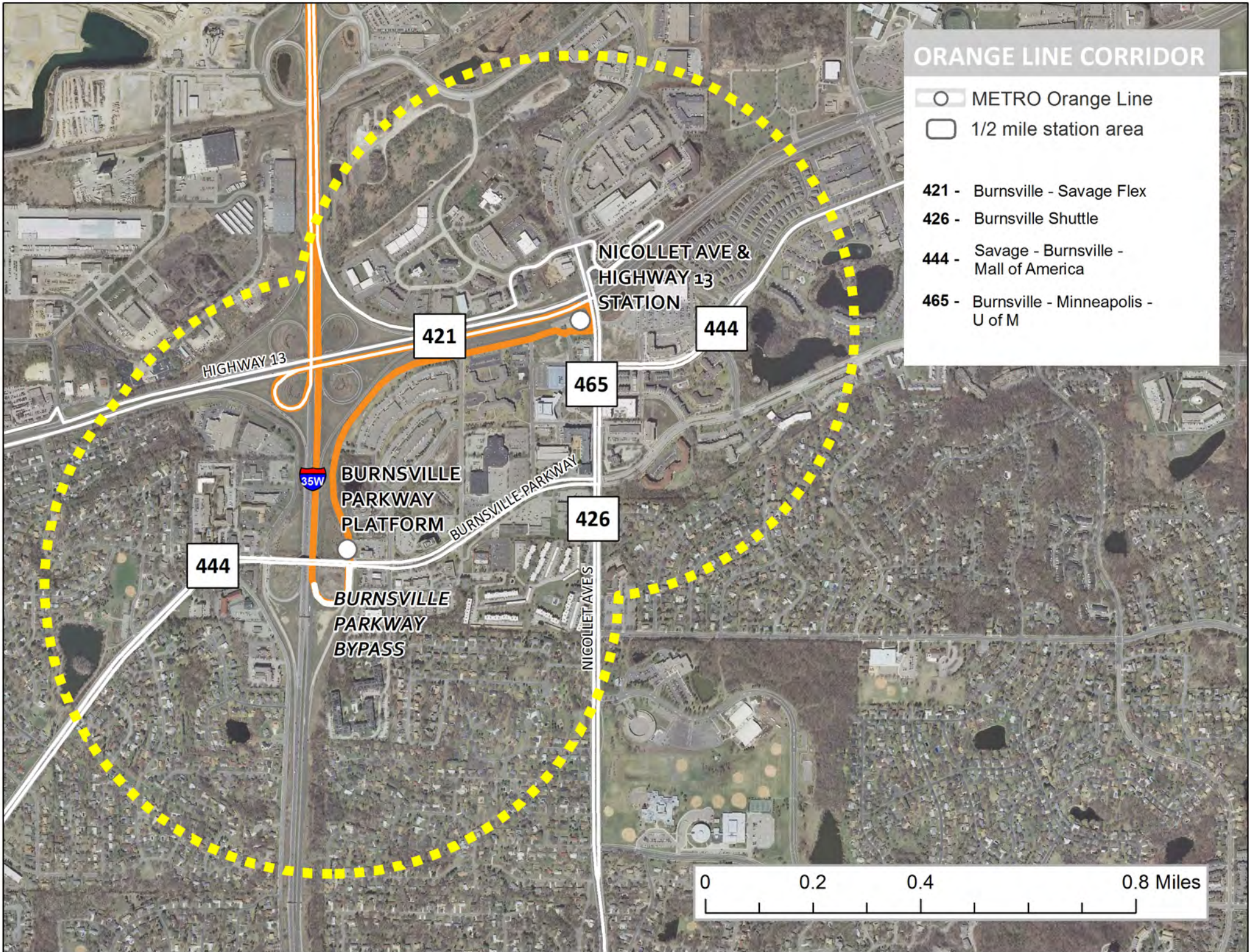
- 18** - Nicollet Ave - S. Bloomington
- 541** - (Planned) S. Bloomington P & R - Southdale - Normandale
- 549** - (Planned) MOA - Normandale Vil. - Creekside via Penn Ave to 98th St.
- 554** - Express - Bloomington - Nicollet Ave - Mpls



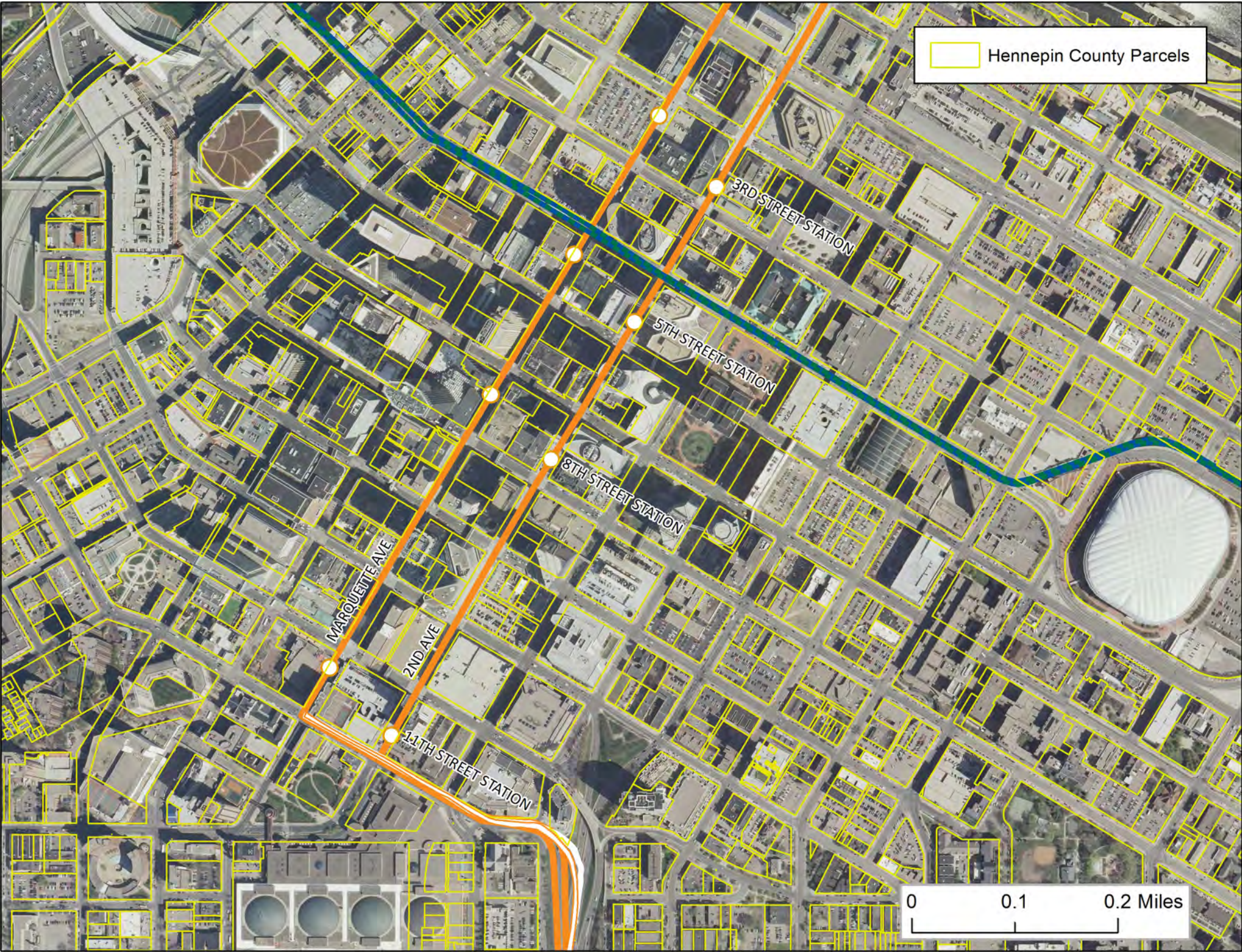
# ORANGE LINE CORRIDOR

-  METRO Orange Line
-  1/2 mile station area

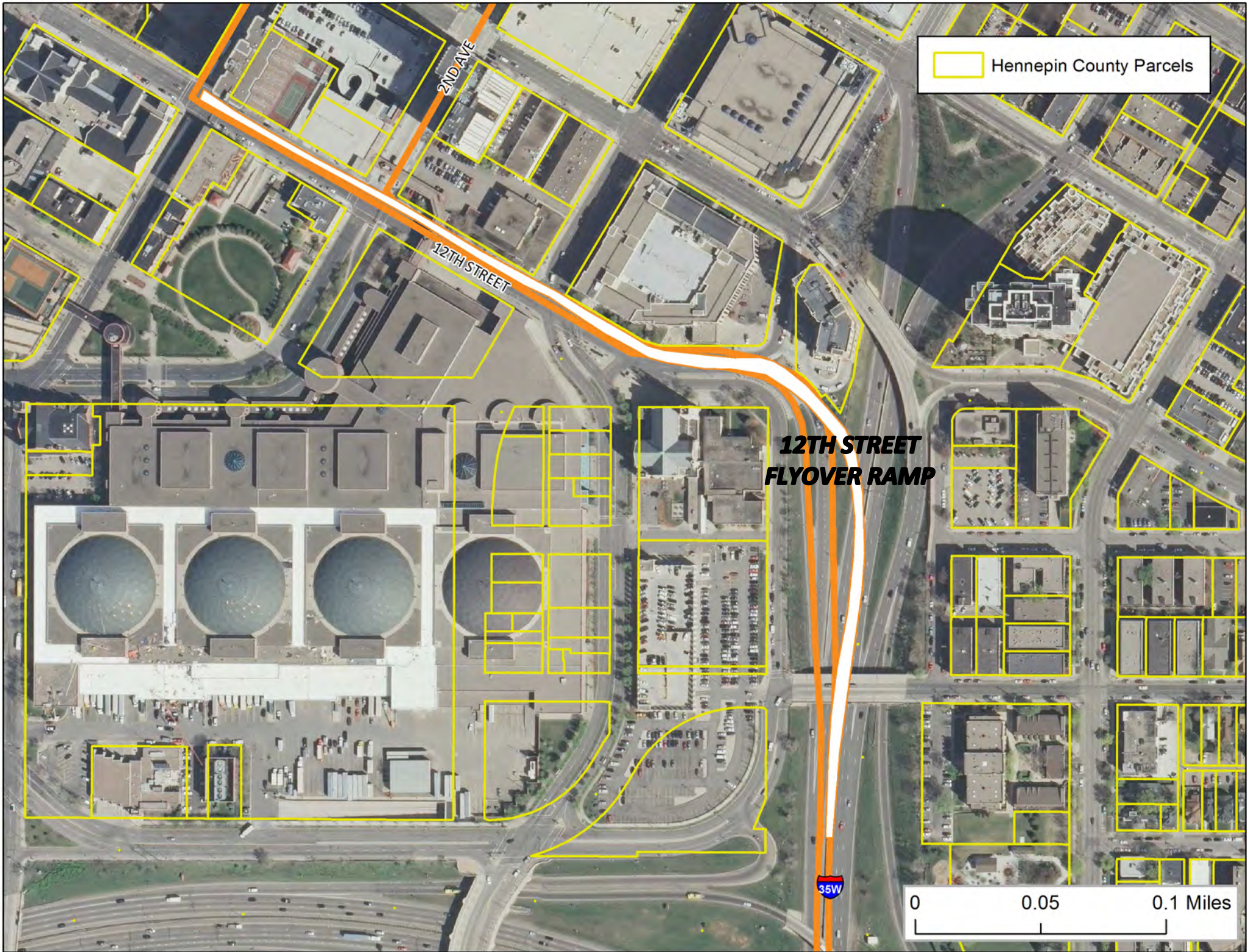
- 421** - Burnsville - Savage Flex
- 426** - Burnsville Shuttle
- 444** - Savage - Burnsville - Mall of America
- 465** - Burnsville - Minneapolis - U of M



Hennepin County Parcels





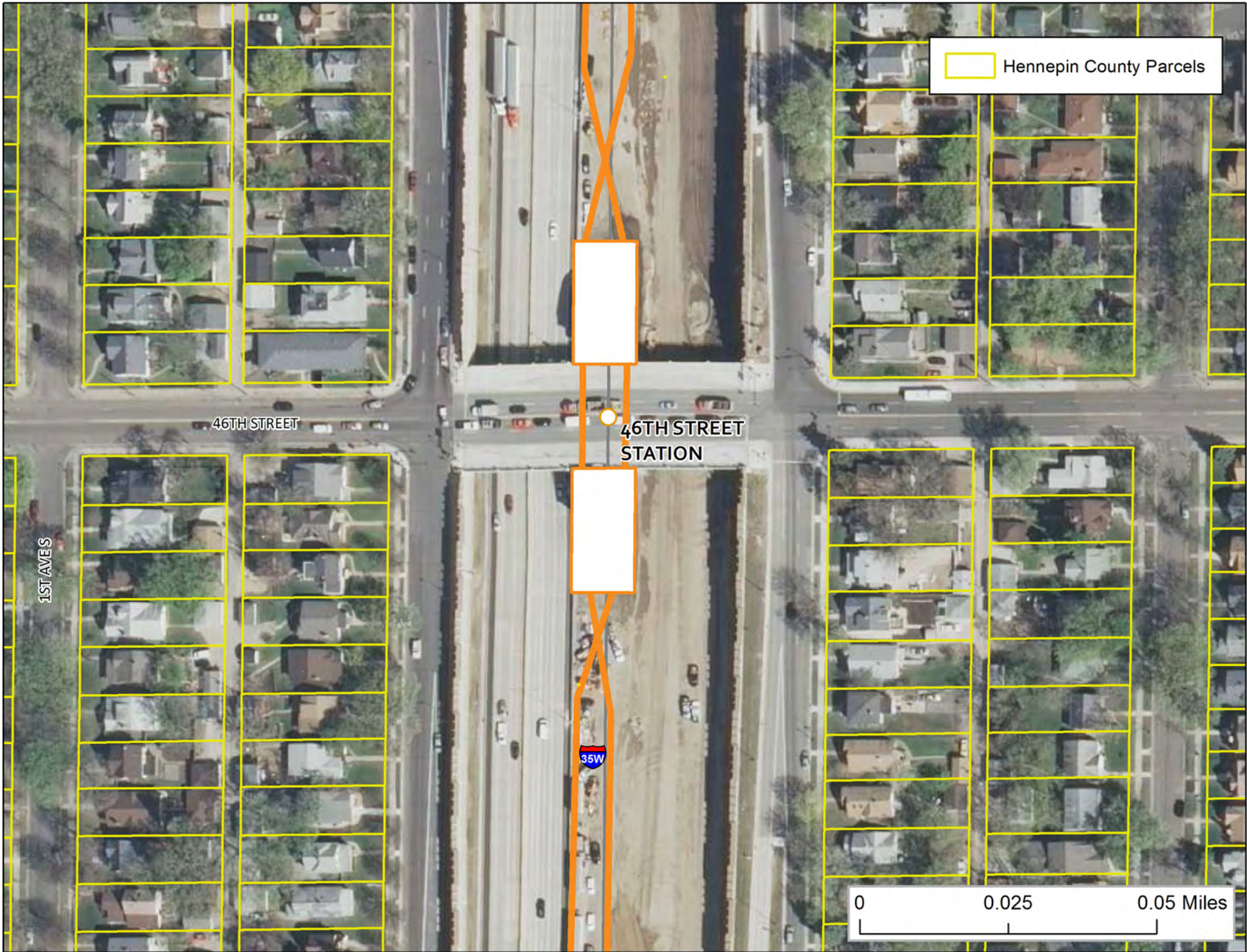


Hennepin County Parcels

**12TH STREET  
FLYOVER RAMP**

35W

0 0.05 0.1 Miles



Hennepin County Parcels


46TH STREET

46TH STREET  
STATION

1ST AVES

35W

0 0.025 0.05 Miles


 Hennepin County Parcels

66TH STREET

66TH STREET  
SOUTHBOUND

66TH STREET  
NORTHBOUND

1ST AVES



Hennepin County Parcels

76TH STREET

76TH STREET

KNOX AVENUE  
UNDERPASS

35W

KNOX AVE

SB PLATFORM  
OPTION

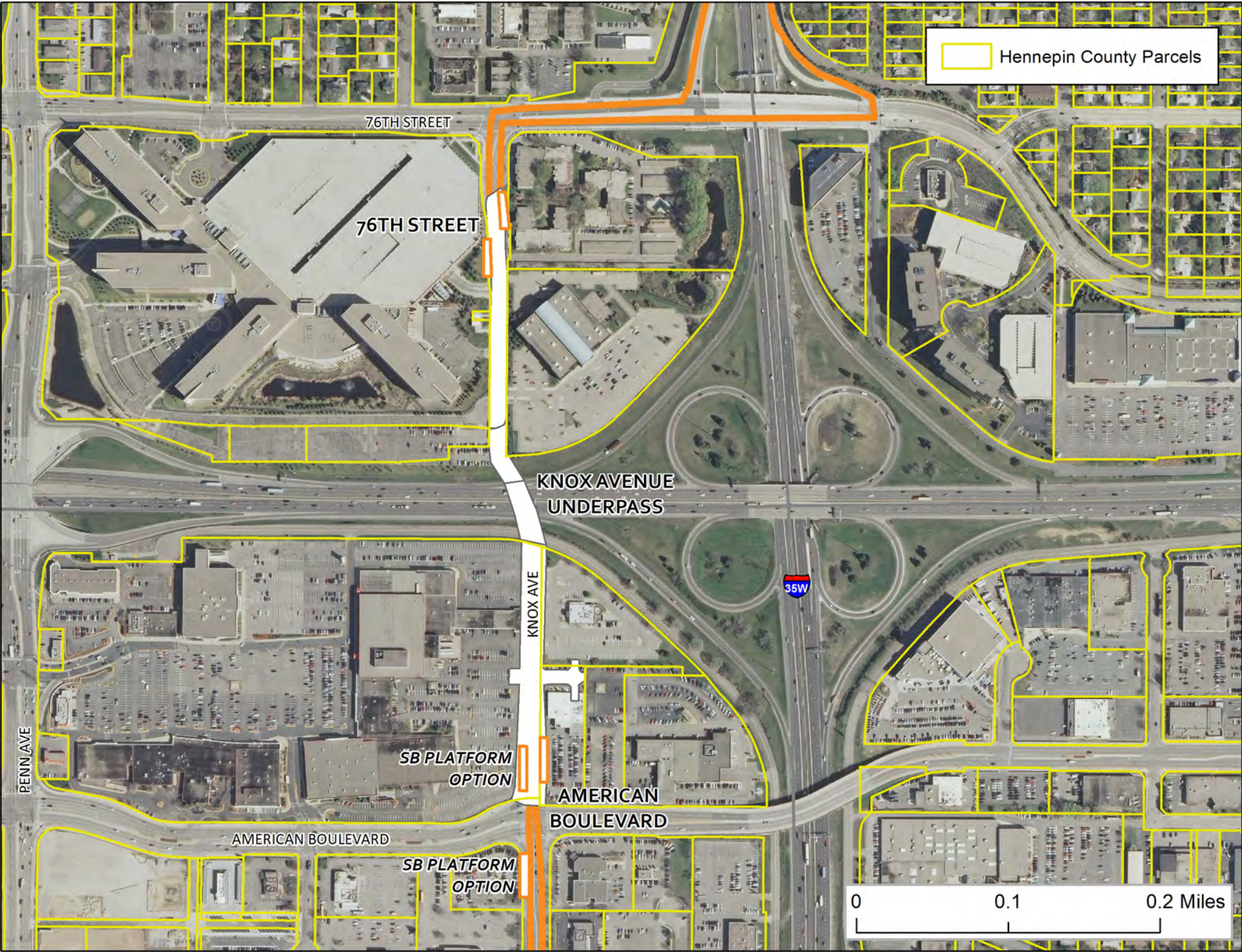
AMERICAN  
BOULEVARD


SB PLATFORM  
OPTION

AMERICAN BOULEVARD

PENN AVE

0 0.1 0.2 Miles



 Hennepin County Parcels

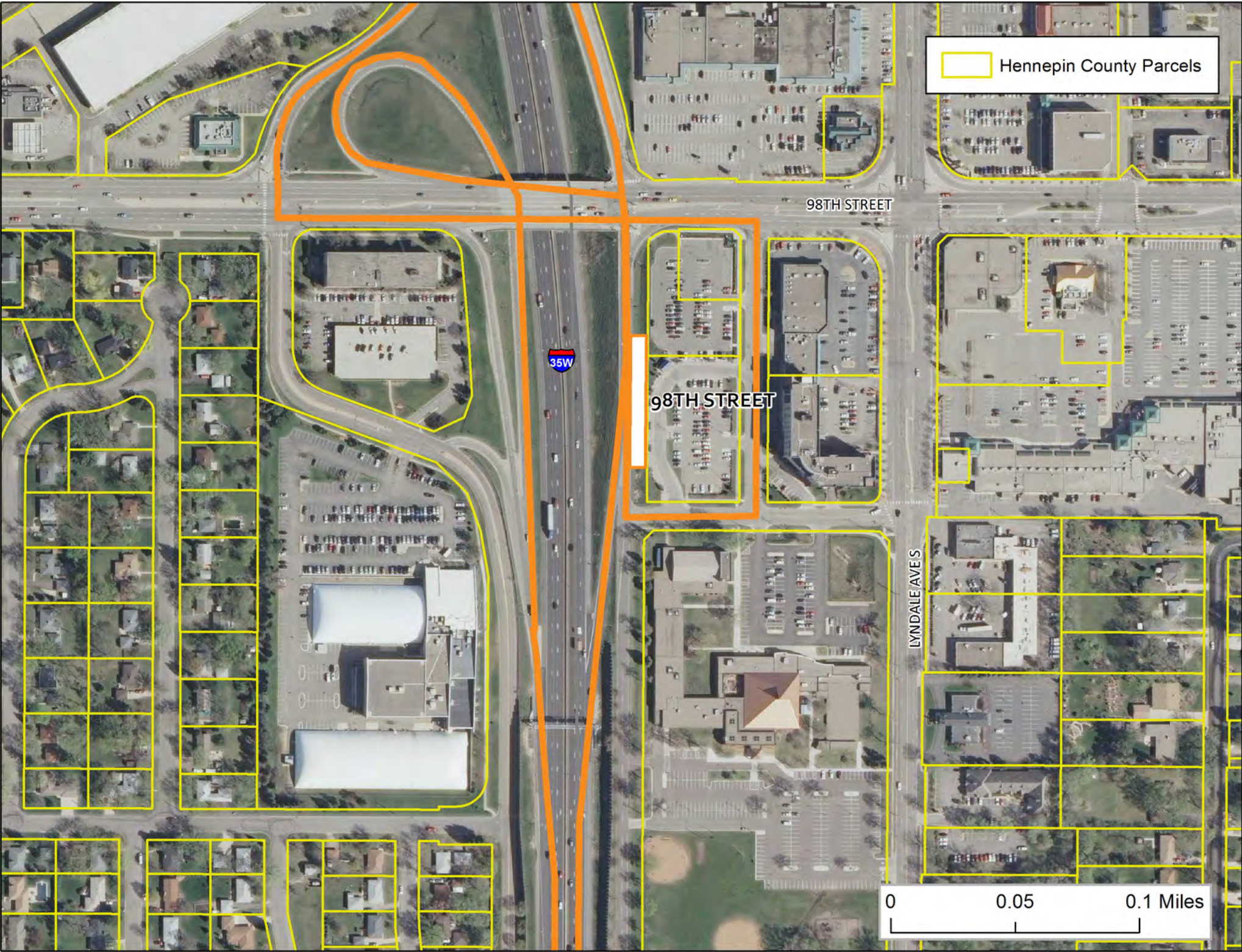
98TH STREET


98TH STREET

35W

LYNDALE AVES

0 0.05 0.1 Miles



 Dakota County Parcels

**MNDOT  
EASEMENT**

**NICOLLET AVE &  
HIGHWAY 13**

NICOLLET AVES

0 0.025 0.05 Miles






**BURNSVILLE  
PARKWAY  
PLATFORM**


BURNSVILLE PARKWAY

**BURNSVILLE  
RAMP METER  
BYPASS**

 Dakota County Parcels

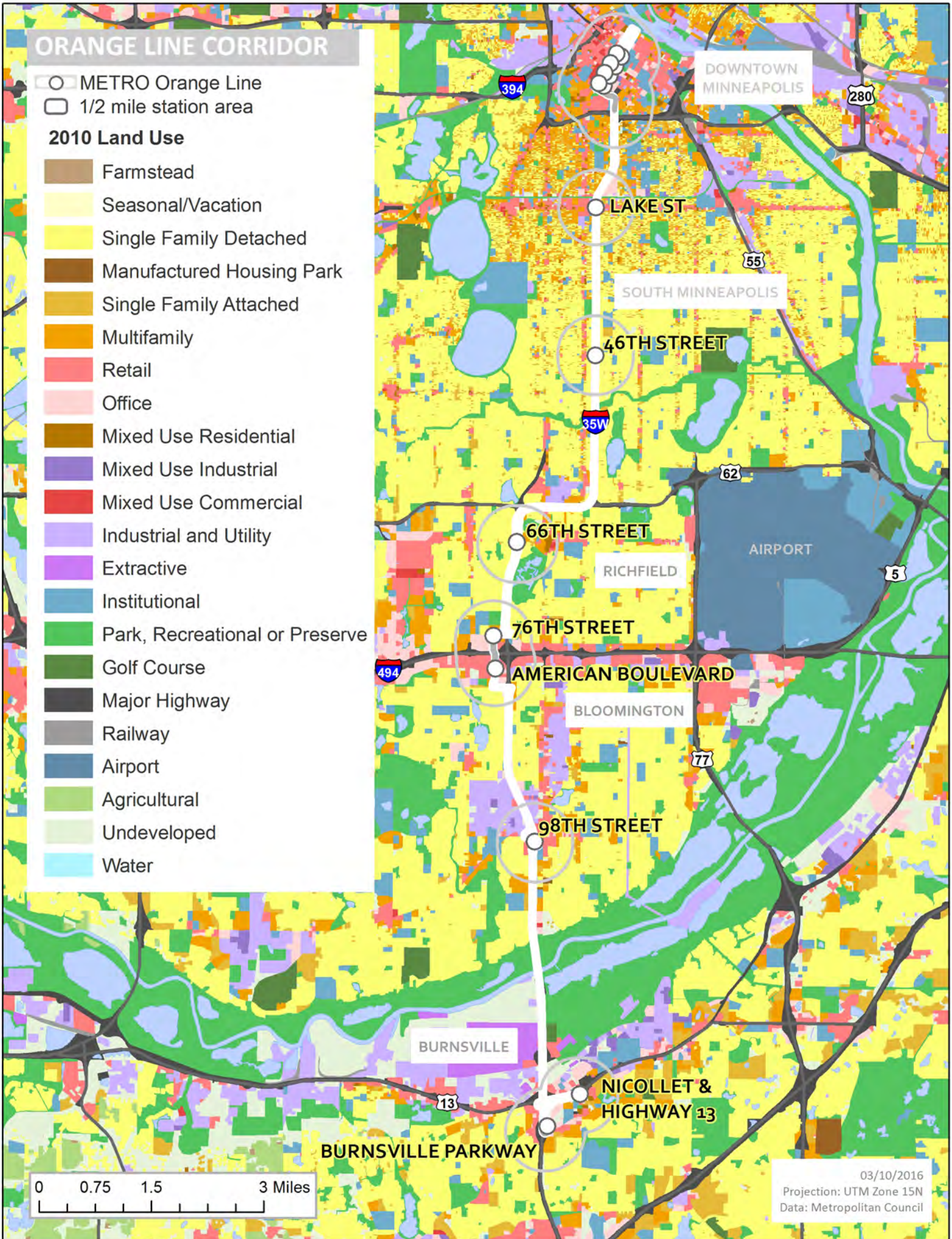
0 0.025 0.05 Miles

# ORANGE LINE CORRIDOR

-  METRO Orange Line
-  1/2 mile station area

## 2010 Land Use

-  Farmstead
-  Seasonal/Vacation
-  Single Family Detached
-  Manufactured Housing Park
-  Single Family Attached
-  Multifamily
-  Retail
-  Office
-  Mixed Use Residential
-  Mixed Use Industrial
-  Mixed Use Commercial
-  Industrial and Utility
-  Extractive
-  Institutional
-  Park, Recreational or Preserve
-  Golf Course
-  Major Highway
-  Railway
-  Airport
-  Agricultural
-  Undeveloped
-  Water



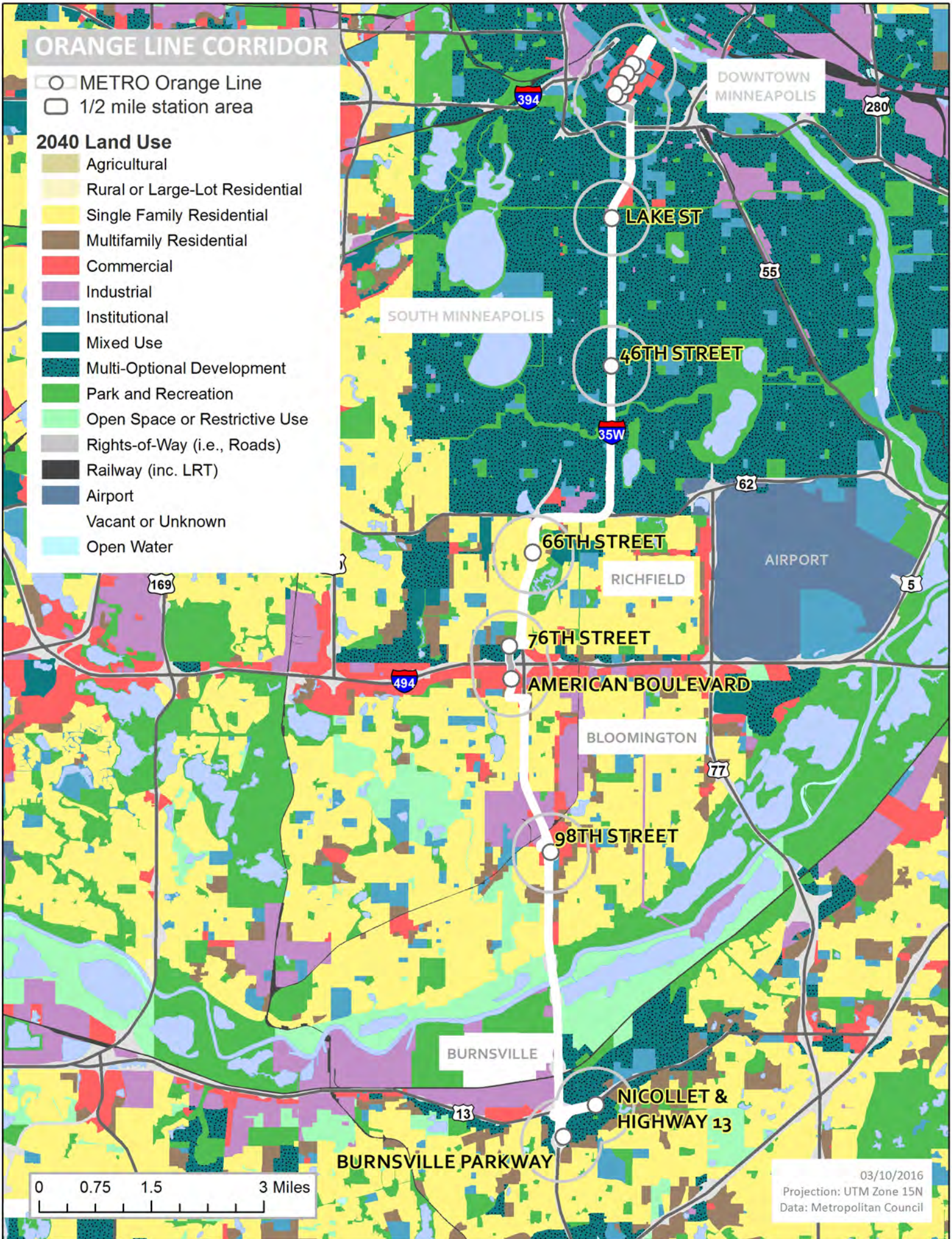


# ORANGE LINE CORRIDOR

- METRO Orange Line
- 1/2 mile station area

## 2040 Land Use








- Agricultural
- Rural or Large-Lot Residential
- Single Family Residential
- Multifamily Residential
- Commercial
- Industrial
- Institutional
- Mixed Use
- Multi-Optional Development
- Park and Recreation
- Open Space or Restrictive Use
- Rights-of-Way (i.e., Roads)
- Railway (inc. LRT)
- Airport
- Vacant or Unknown
- Open Water

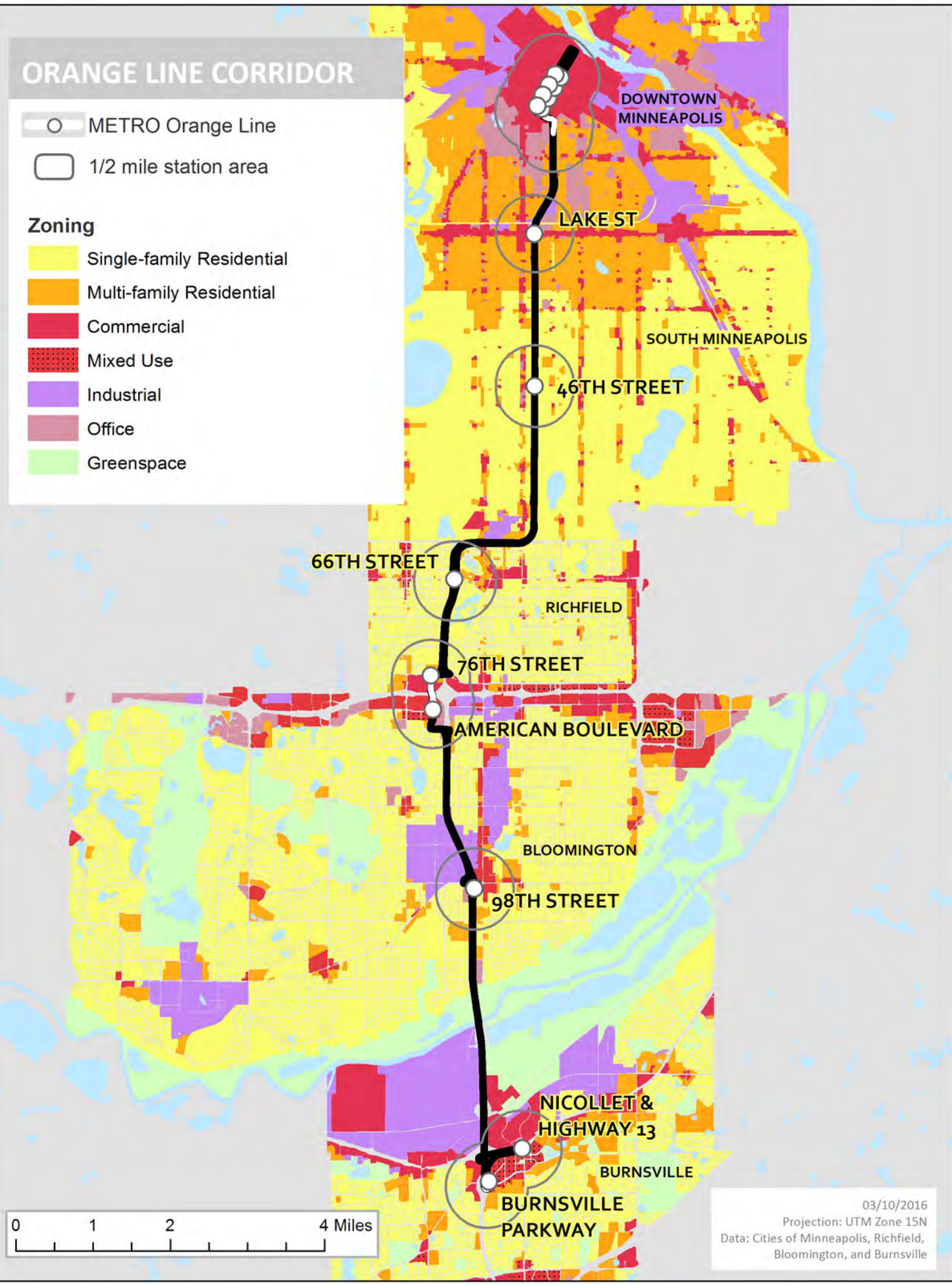


# ORANGE LINE CORRIDOR

-  METRO Orange Line
-  1/2 mile station area

## Zoning

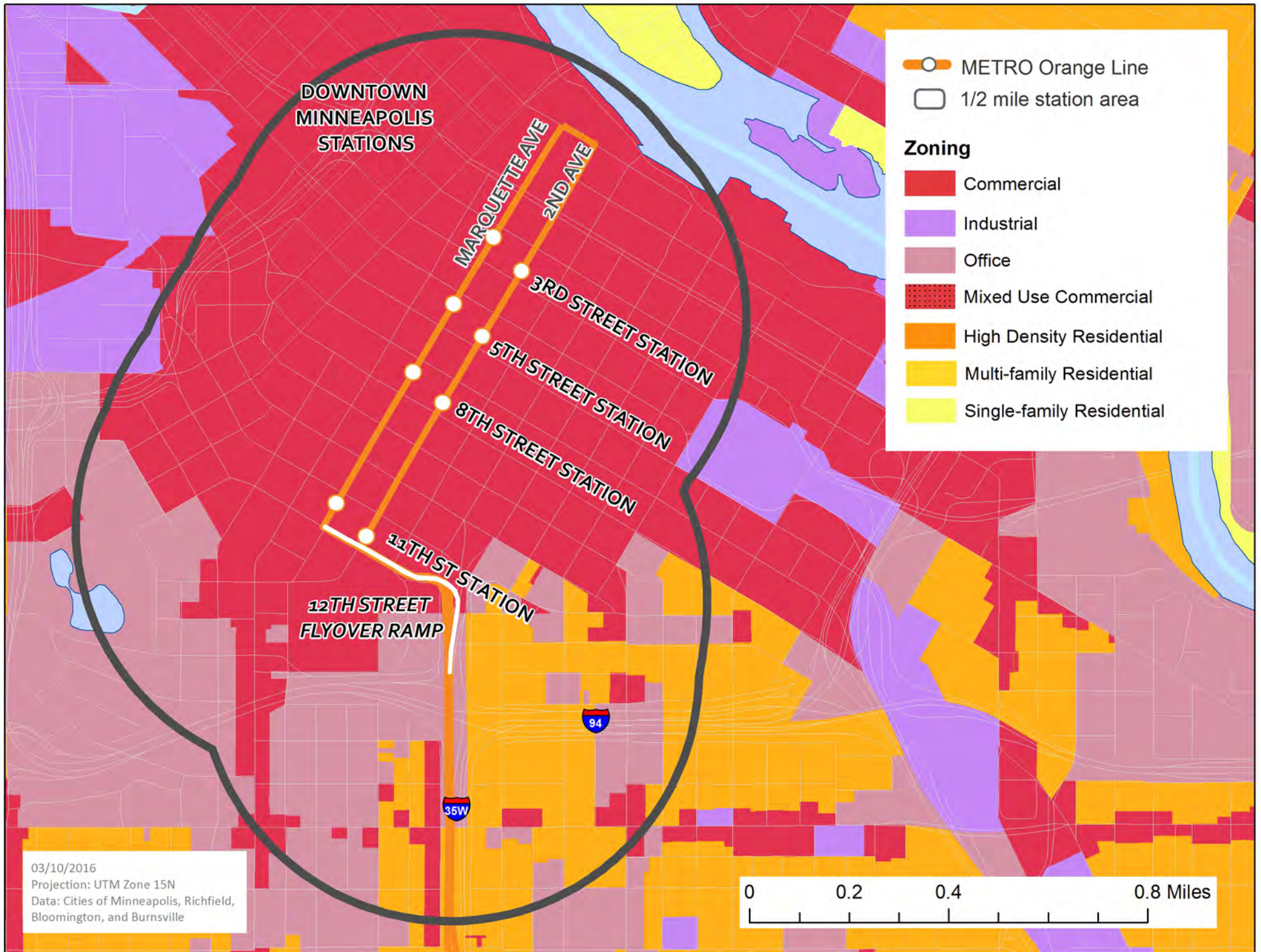
-  Single-family Residential
-  Multi-family Residential
-  Commercial
-  Mixed Use
-  Industrial
-  Office
-  Greenspace



03/10/2016

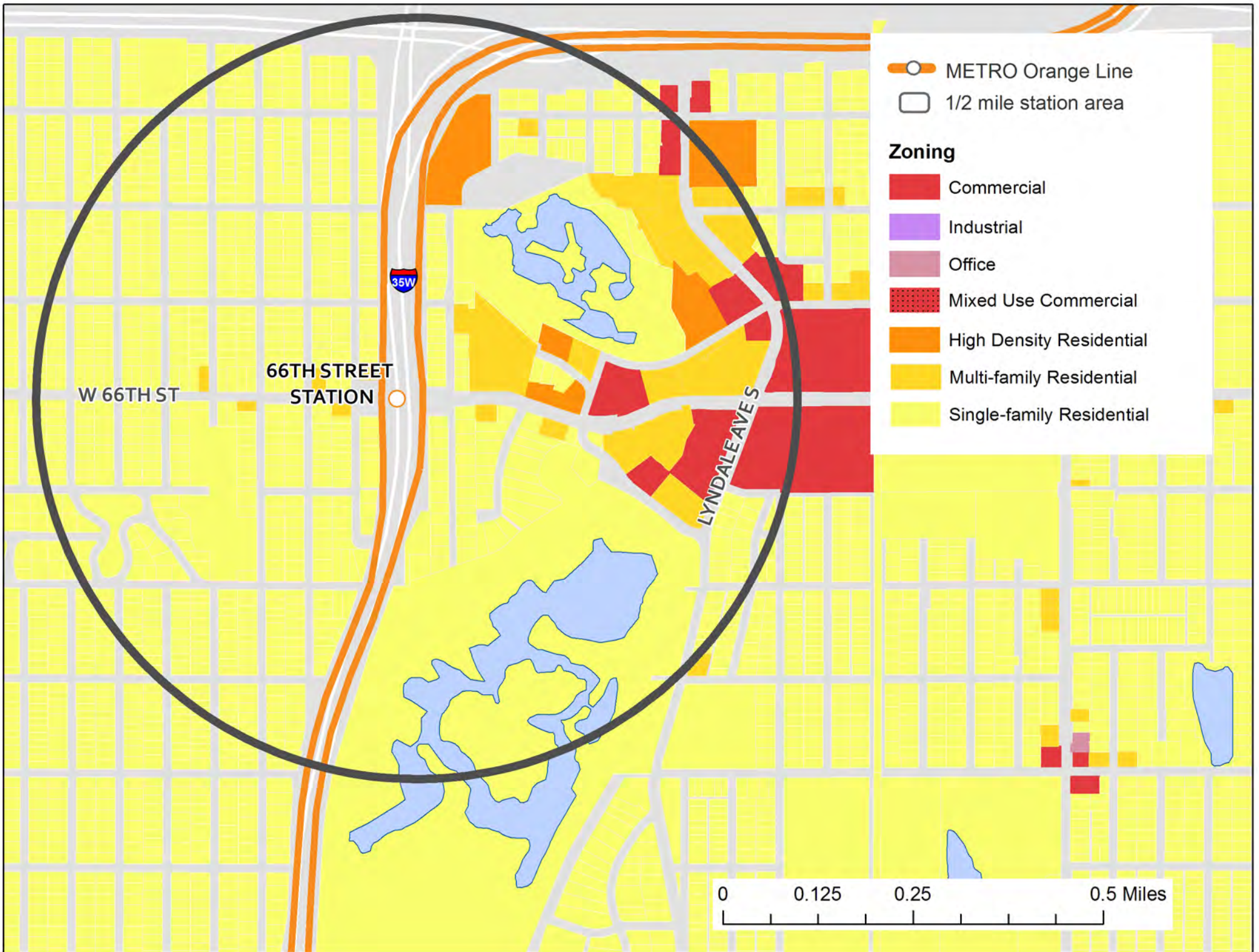
Projection: UTM Zone 15N

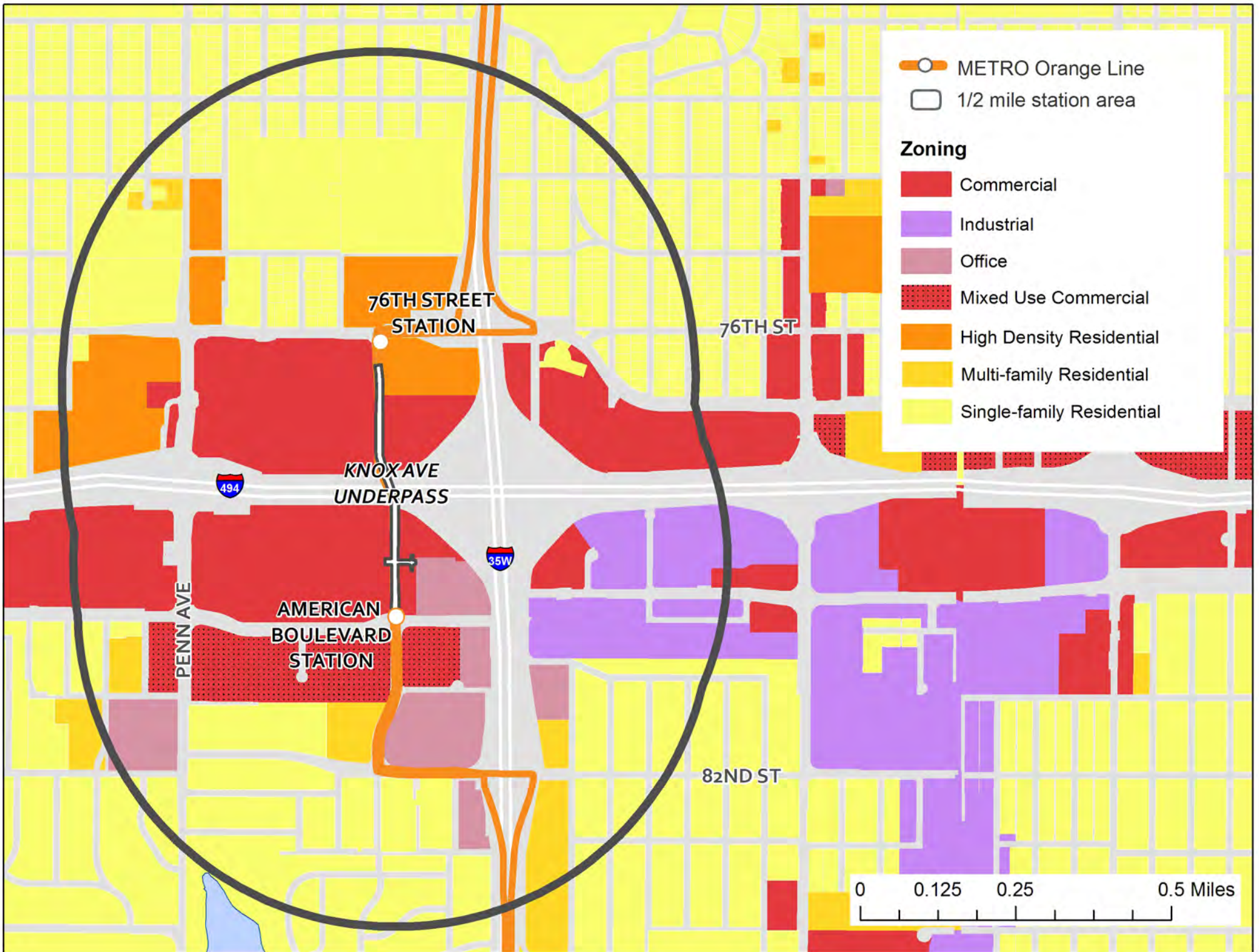
Data: Cities of Minneapolis, Richfield, Bloomington, and Burnsville

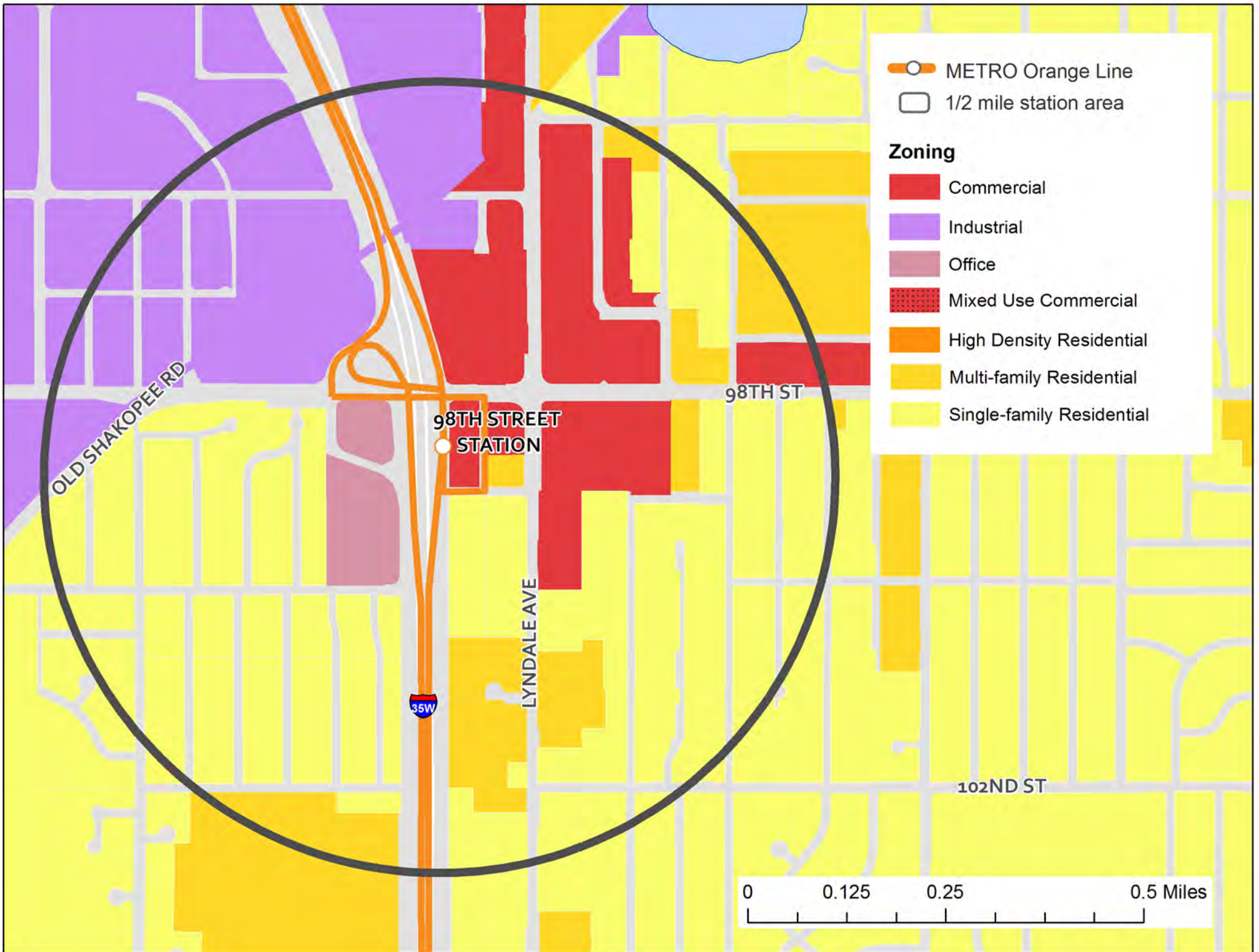


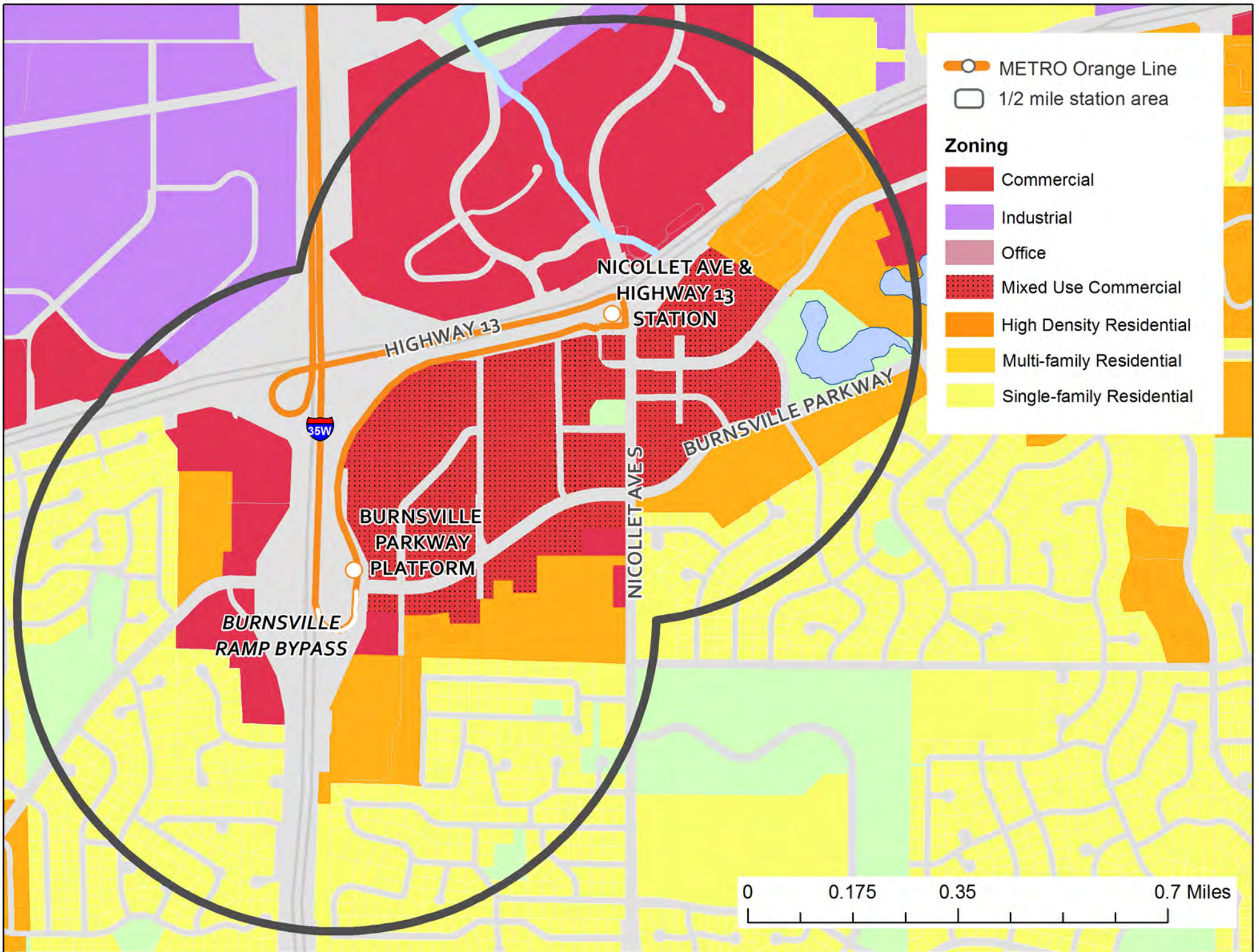
03/10/2016  
 Projection: UTM Zone 15N  
 Data: Cities of Minneapolis, Richfield,  
 Bloomington, and Burnsville













DOWNTOWN  
MINNEAPOLIS  
STATIONS

CEDAR LAKE TRAIL

3RD STREET STATION


5TH STREET STATION

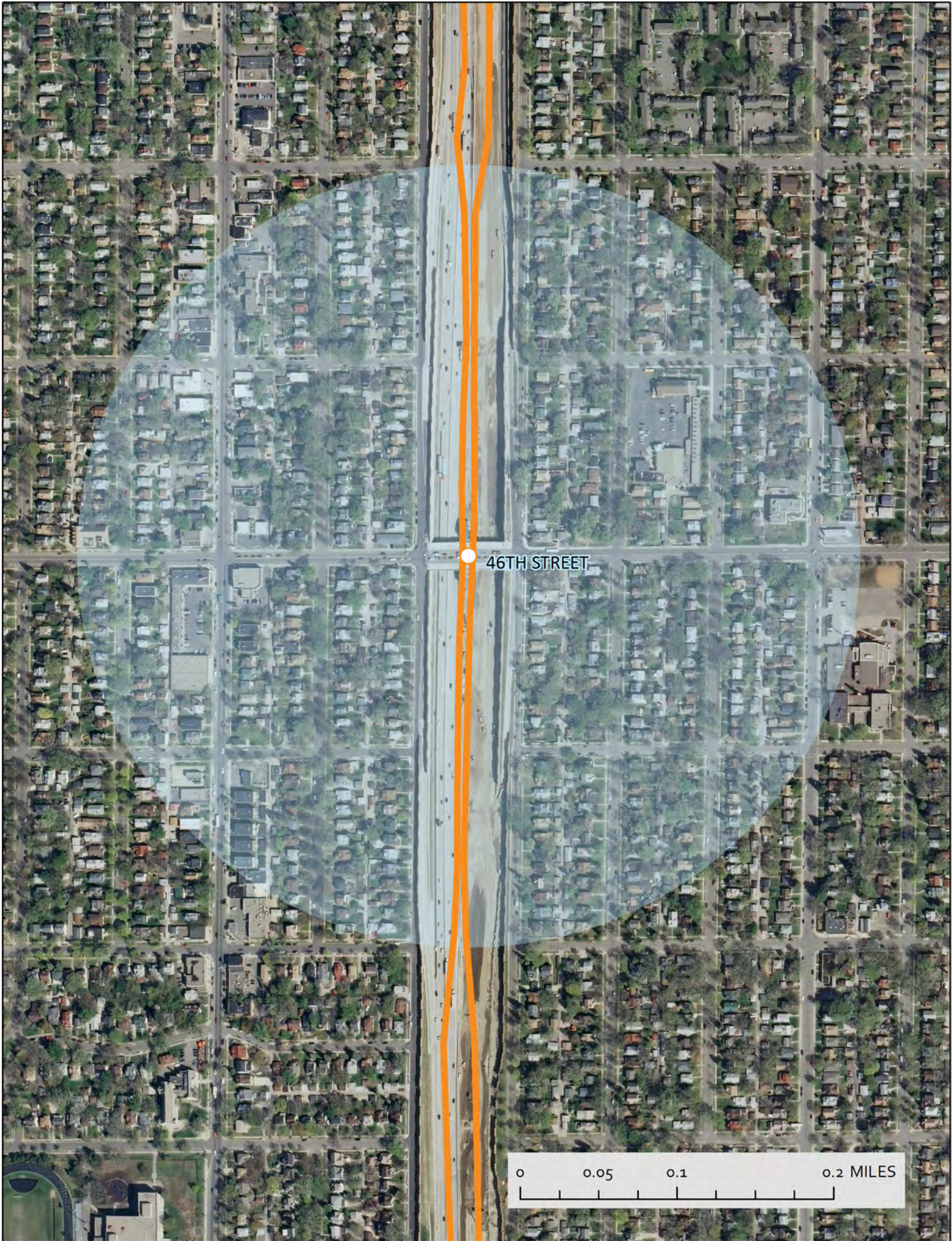
8TH STREET STATION

11TH STREET STATION


12TH STREET  
FLYOVER RAMP

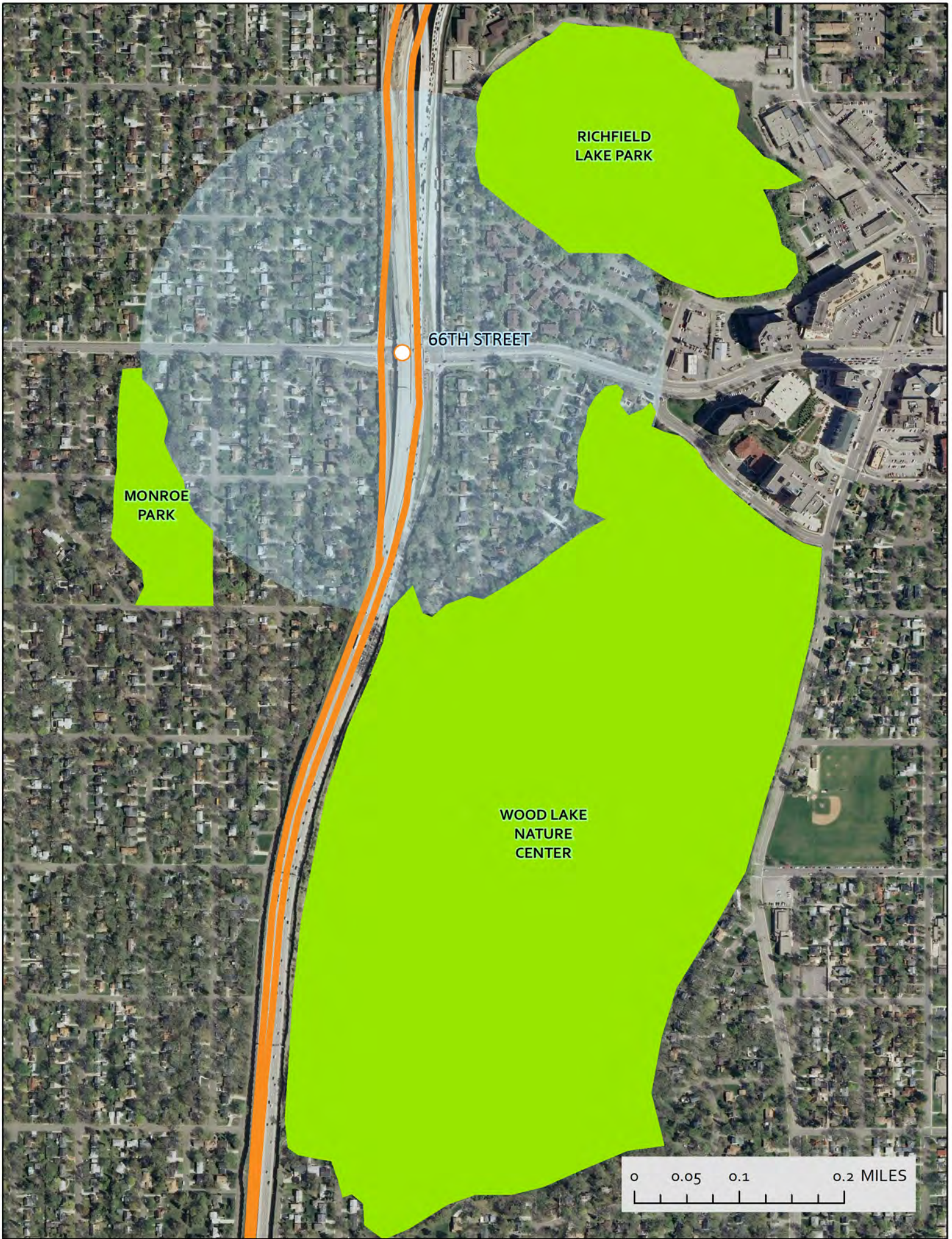
FRANKLIN  
STEELE  
SQUARE





46TH STREET





RICHFIELD  
LAKE PARK

66TH STREET

MONROE  
PARK

WOOD LAKE  
NATURE  
CENTER

0 0.05 0.1 0.2 MILES

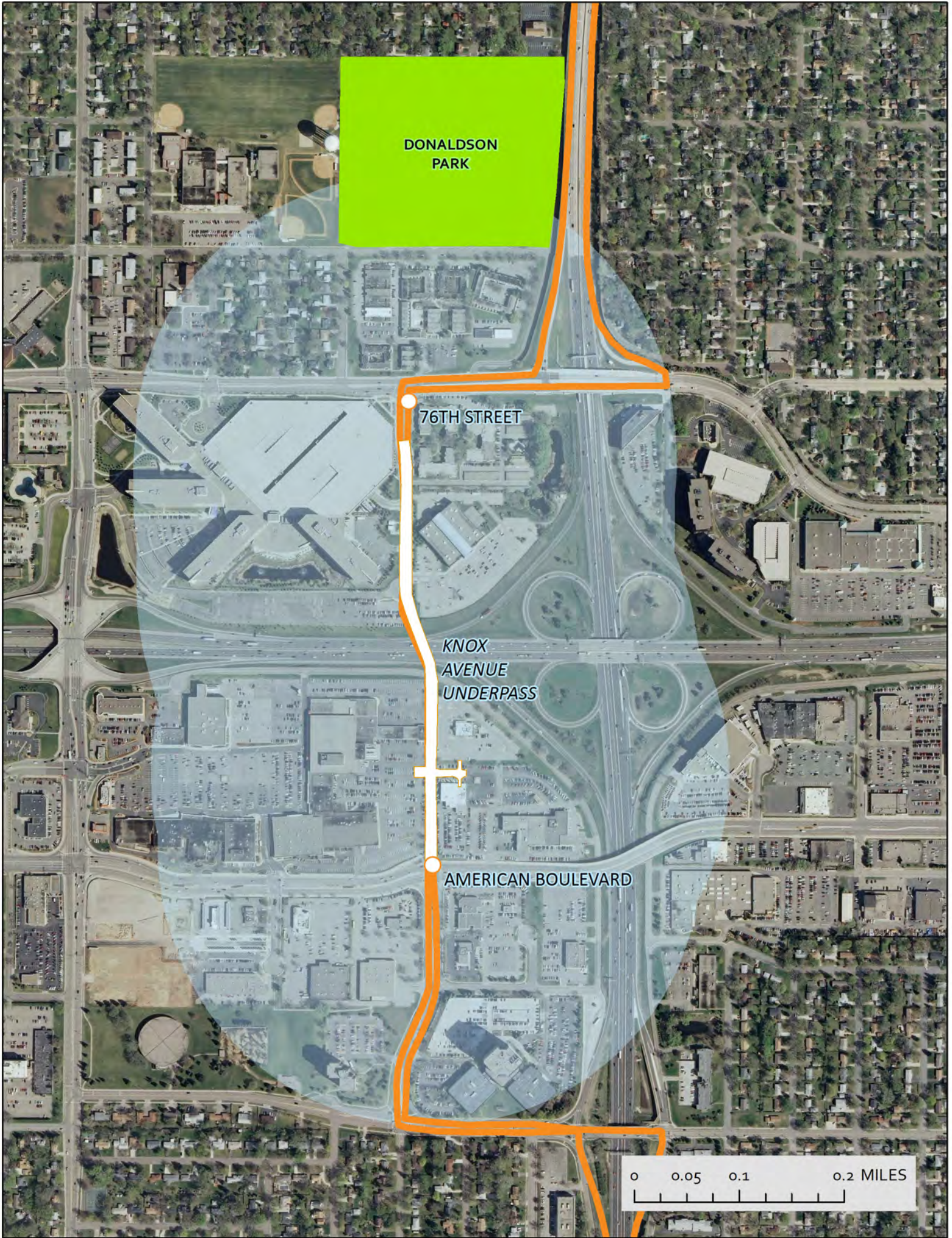
DONALDSON  
PARK

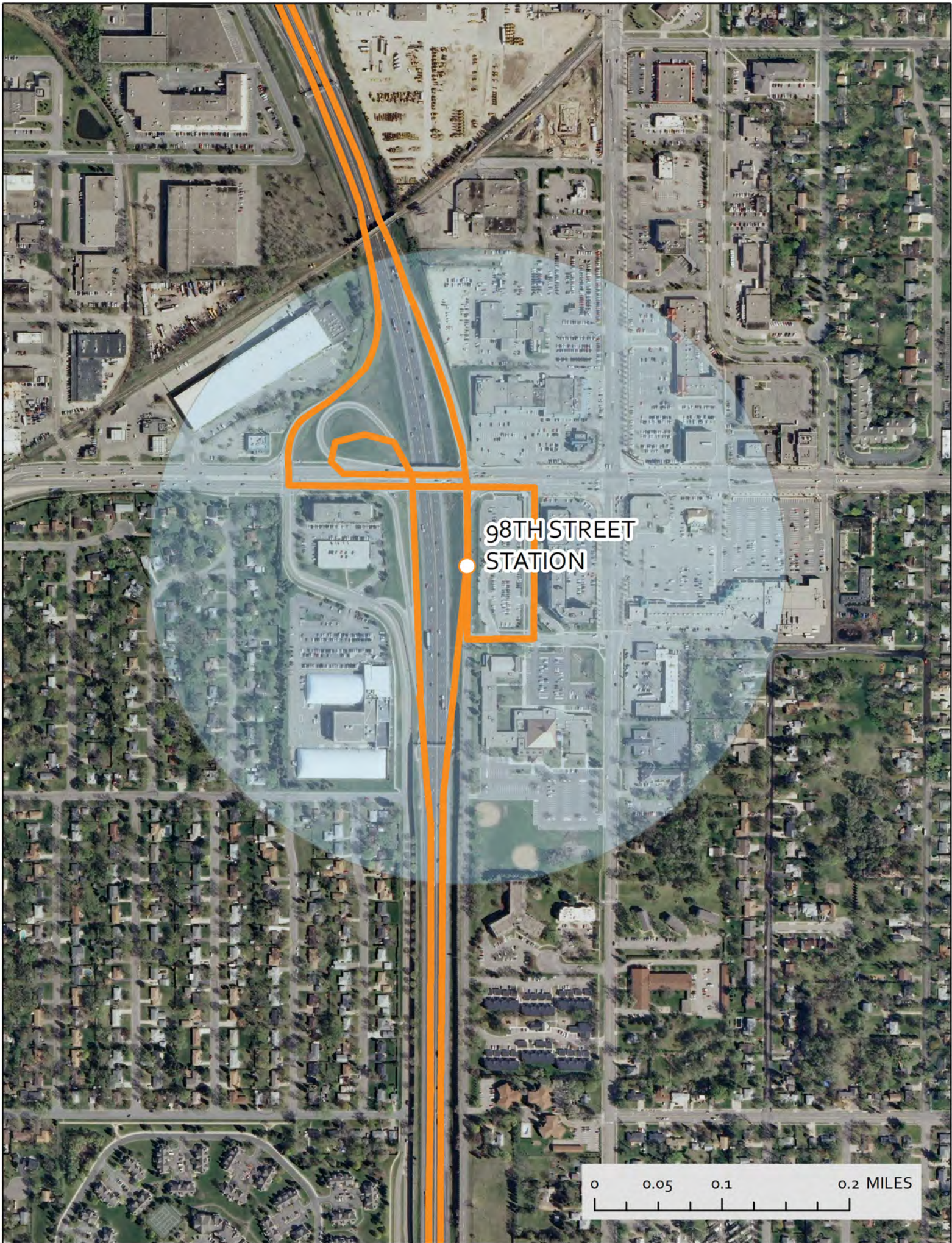
76TH STREET

KNOX  
AVENUE  
UNDERPASS

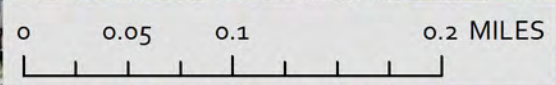
AMERICAN BOULEVARD

0 0.05 0.1 0.2 MILES





98TH STREET  
STATION



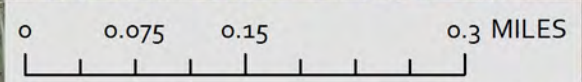


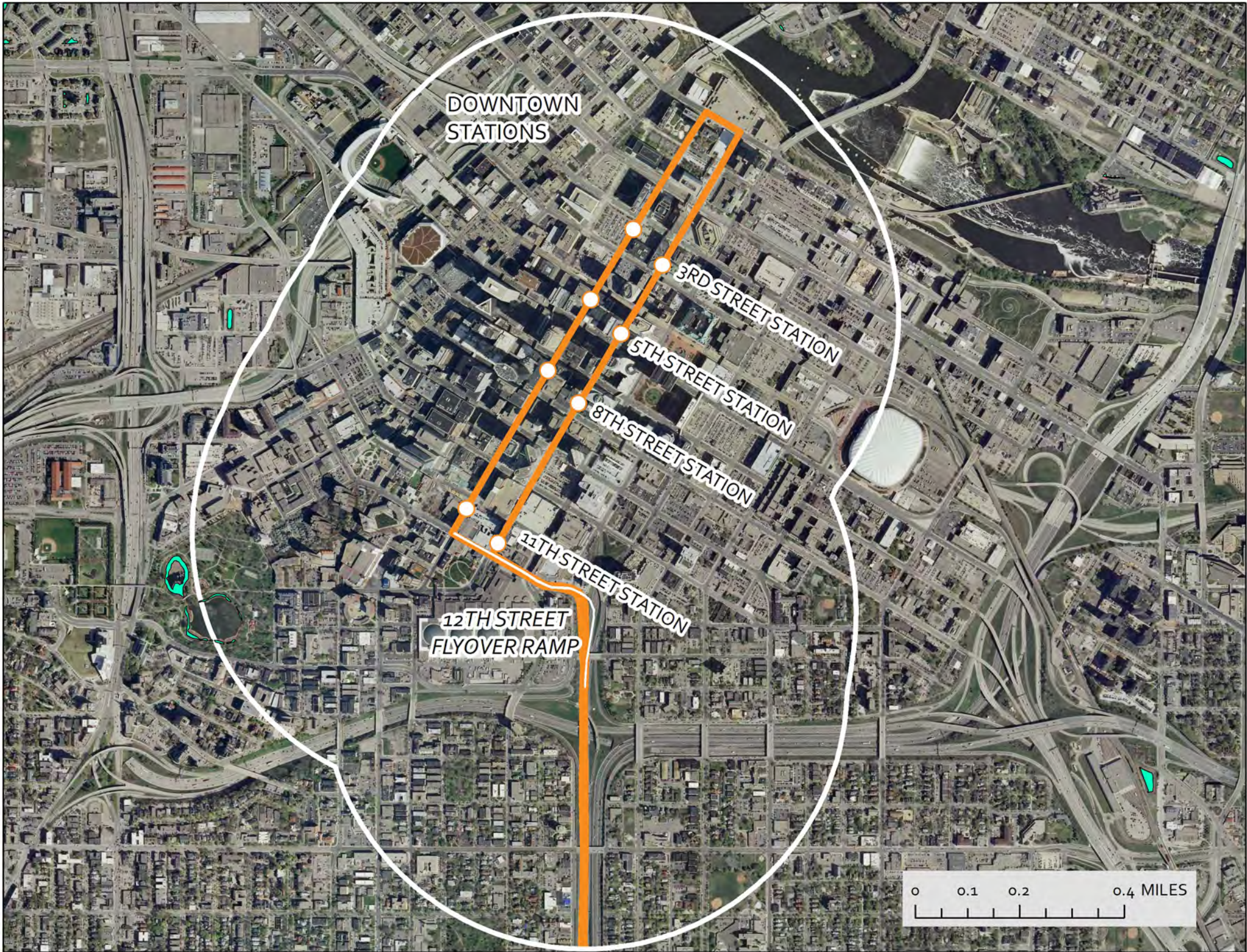
NICOLLET AVE &  
HIGHWAY 13

NICOLLET  
COMMONS PARK

BURNSVILLE  
PARKWAY

BURNSVILLE  
PARKWAY  
BYPASS





DOWNTOWN  
STATIONS


3RD STREET STATION

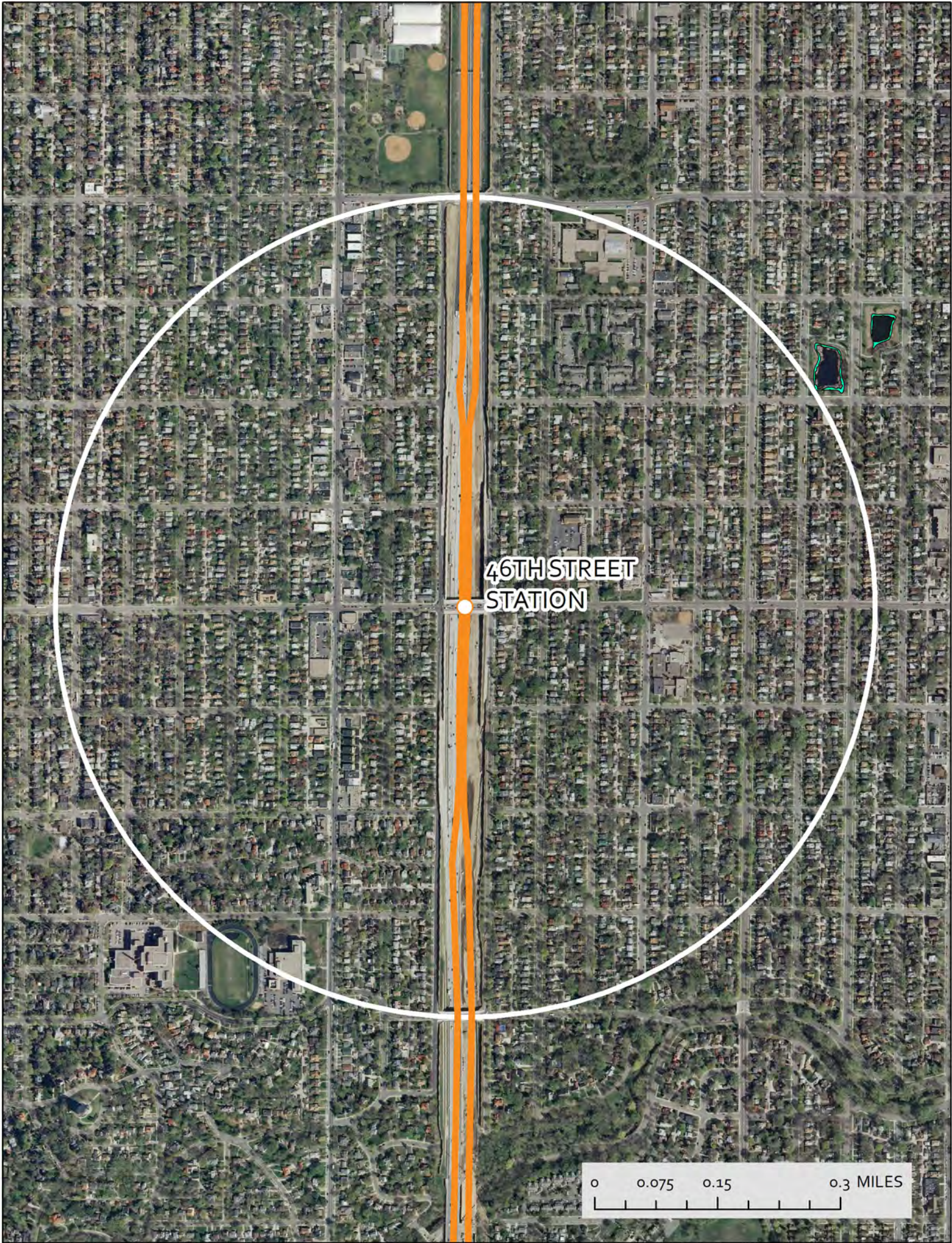
5TH STREET STATION

8TH STREET STATION

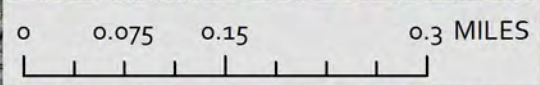
11TH STREET STATION

12TH STREET  
FLYOVER RAMP

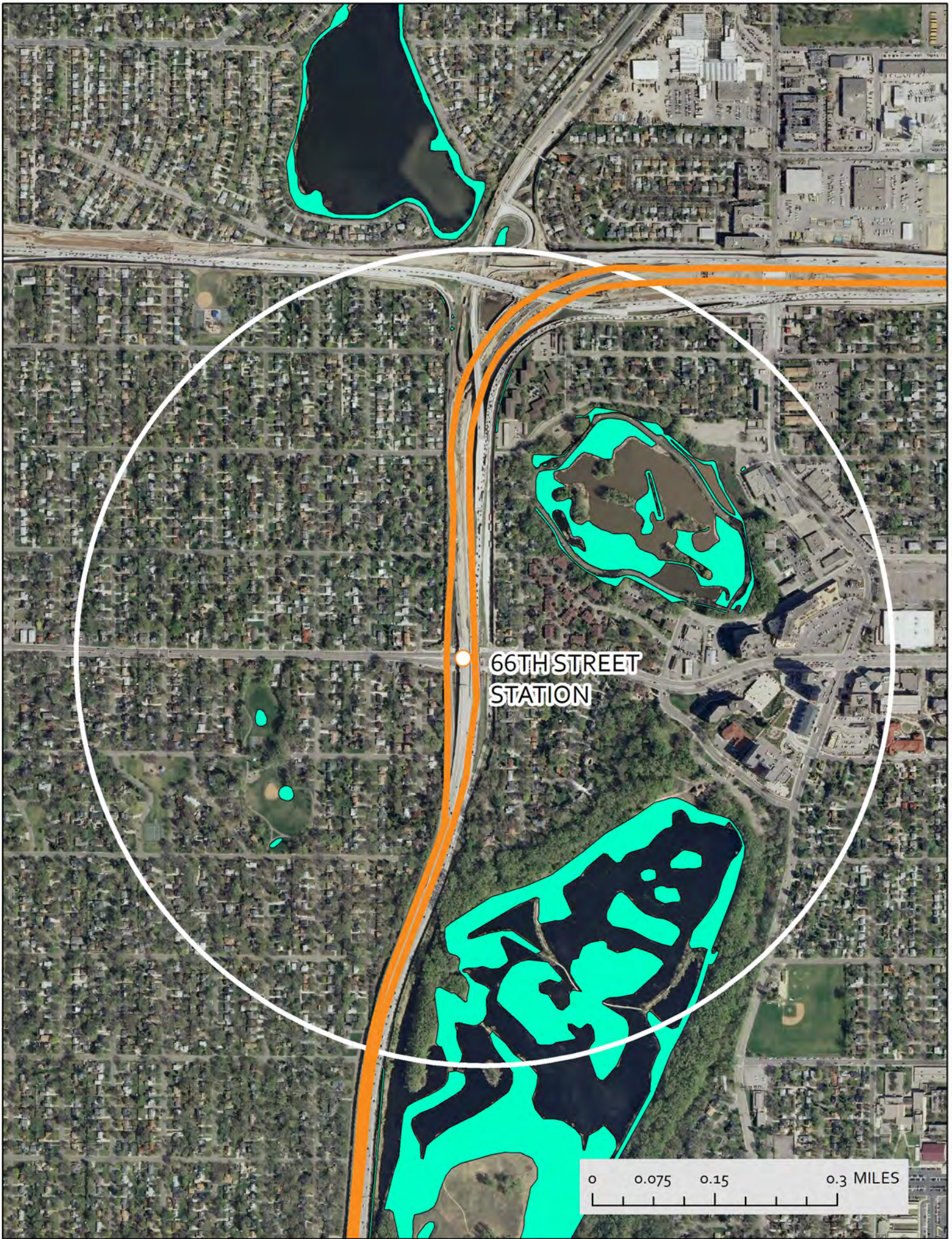




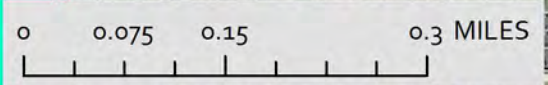
46TH STREET  
STATION

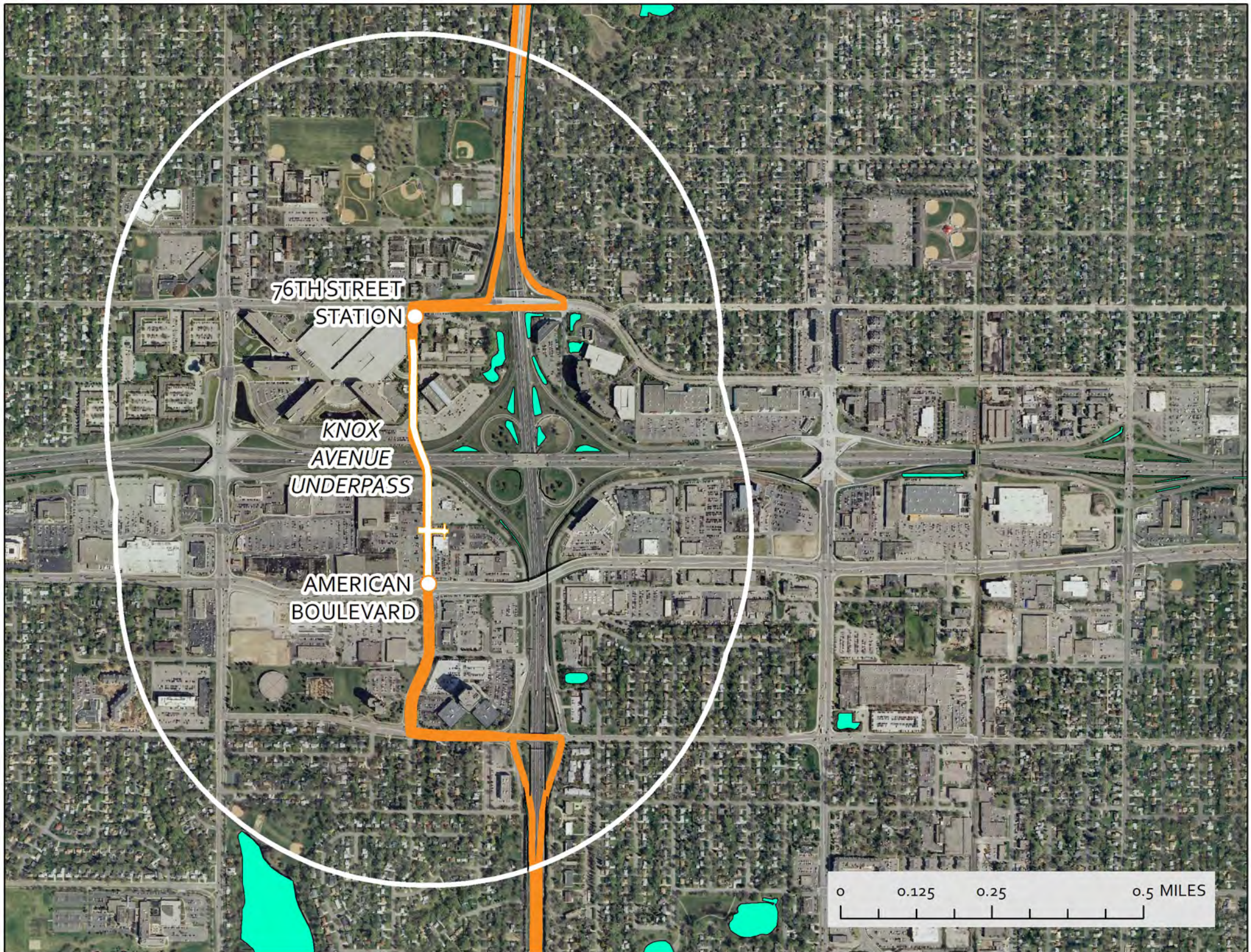






66TH STREET  
STATION




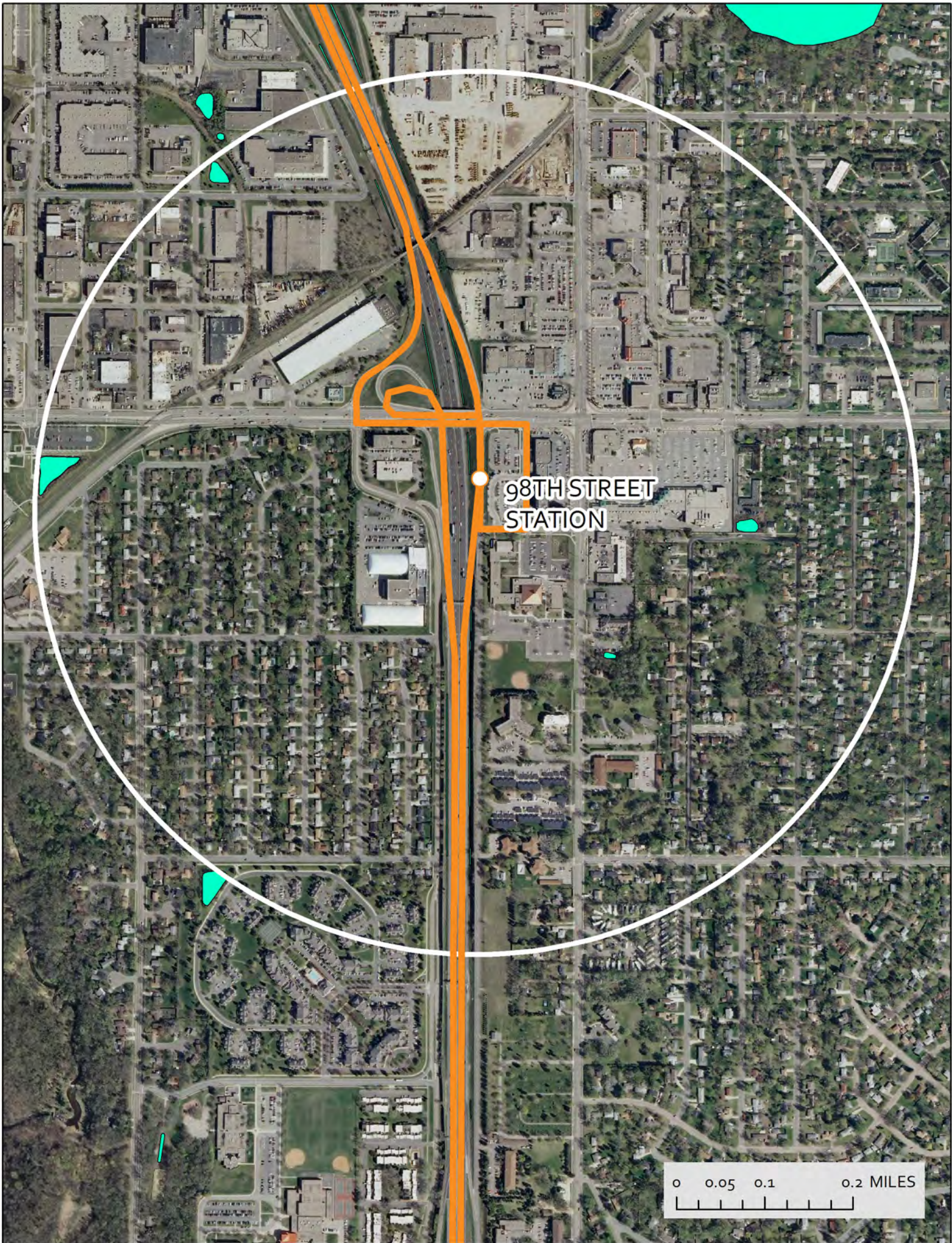


76TH STREET  
STATION


KNOX  
AVENUE  
UNDERPASS

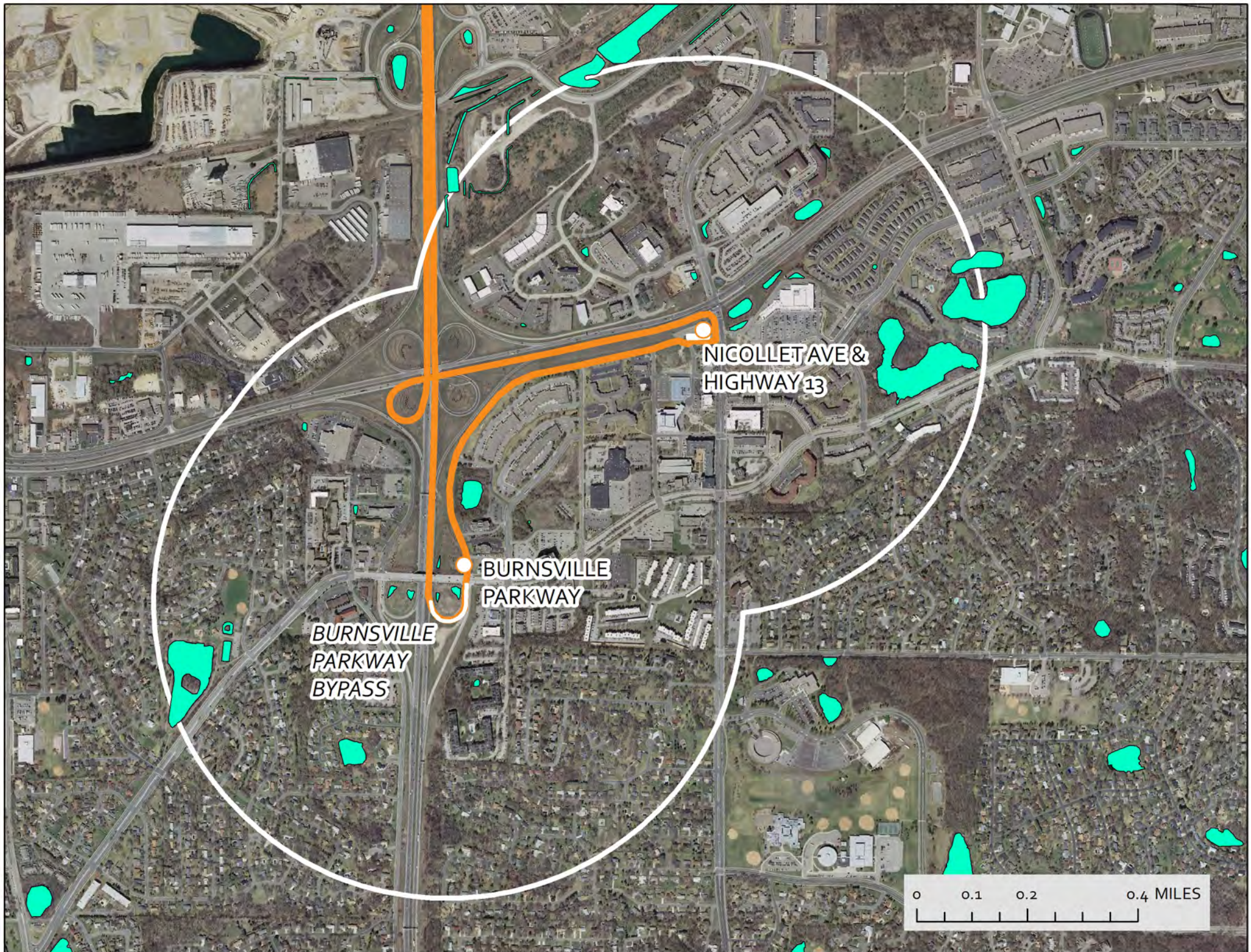
AMERICAN  
BOULEVARD





98TH STREET  
STATION





NICOLLET AVE &  
HIGHWAY 13

BURNSVILLE  
PARKWAY

BURNSVILLE  
PARKWAY  
BYPASS

