

# METRO Orange Line Update

Dakota Country Regional Railroad Authority

May 23, 2017

Charles Carlson, Project Director



## Design Input

Burnsville Stations 60% Design  
Station furnishings

Information and input/feedback  
Information and input/feedback

## Station Naming

Burnsville Station naming process

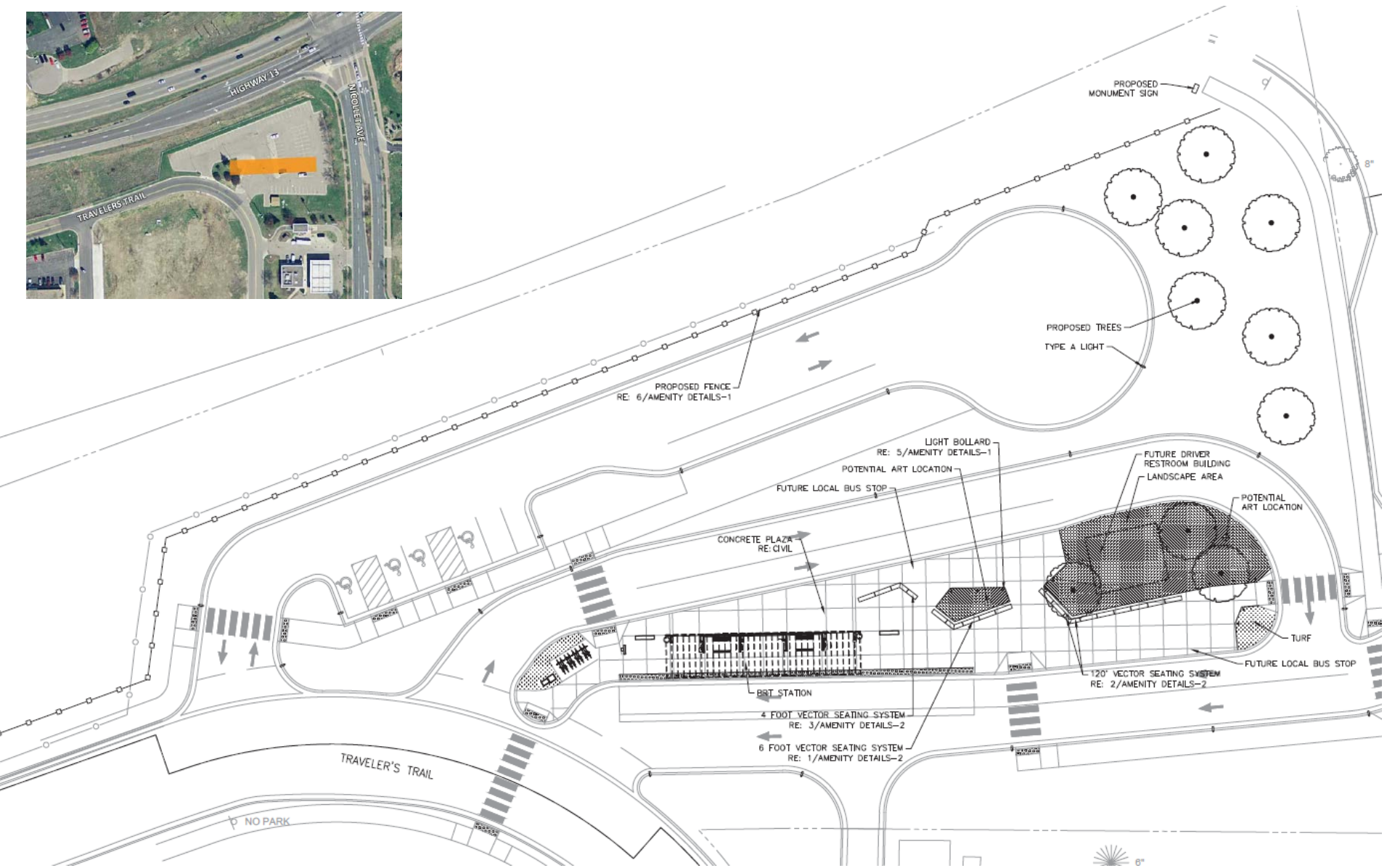
Information and input/feedback

## Project Update and Schedule

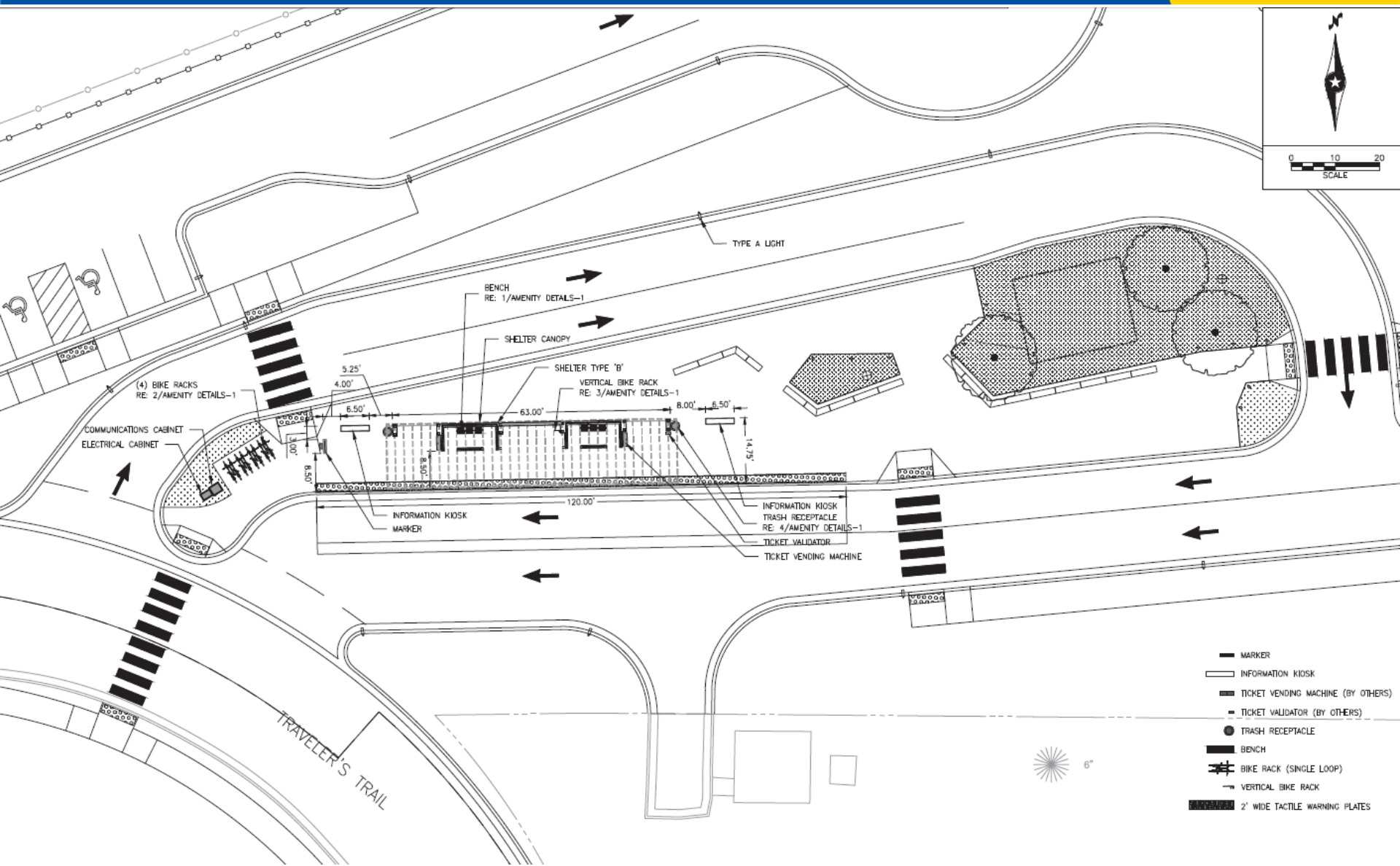
MnDOT Project Update  
Overall Project Schedule

Information, Q&A  
Information, Q&A

# Nicollet Avenue Station



# Nicollet Avenue Station



- MARKER
- INFORMATION KIOSK
- TICKET VENDING MACHINE (BY OTHERS)
- TICKET VALIDATOR (BY OTHERS)
- TRASH RECEPTACLE
- BENCH
- BIKE RACK (SINGLE LOOP)
- VERTICAL BIKE RACK
- 2' WIDE TACTILE WARNING PLATES



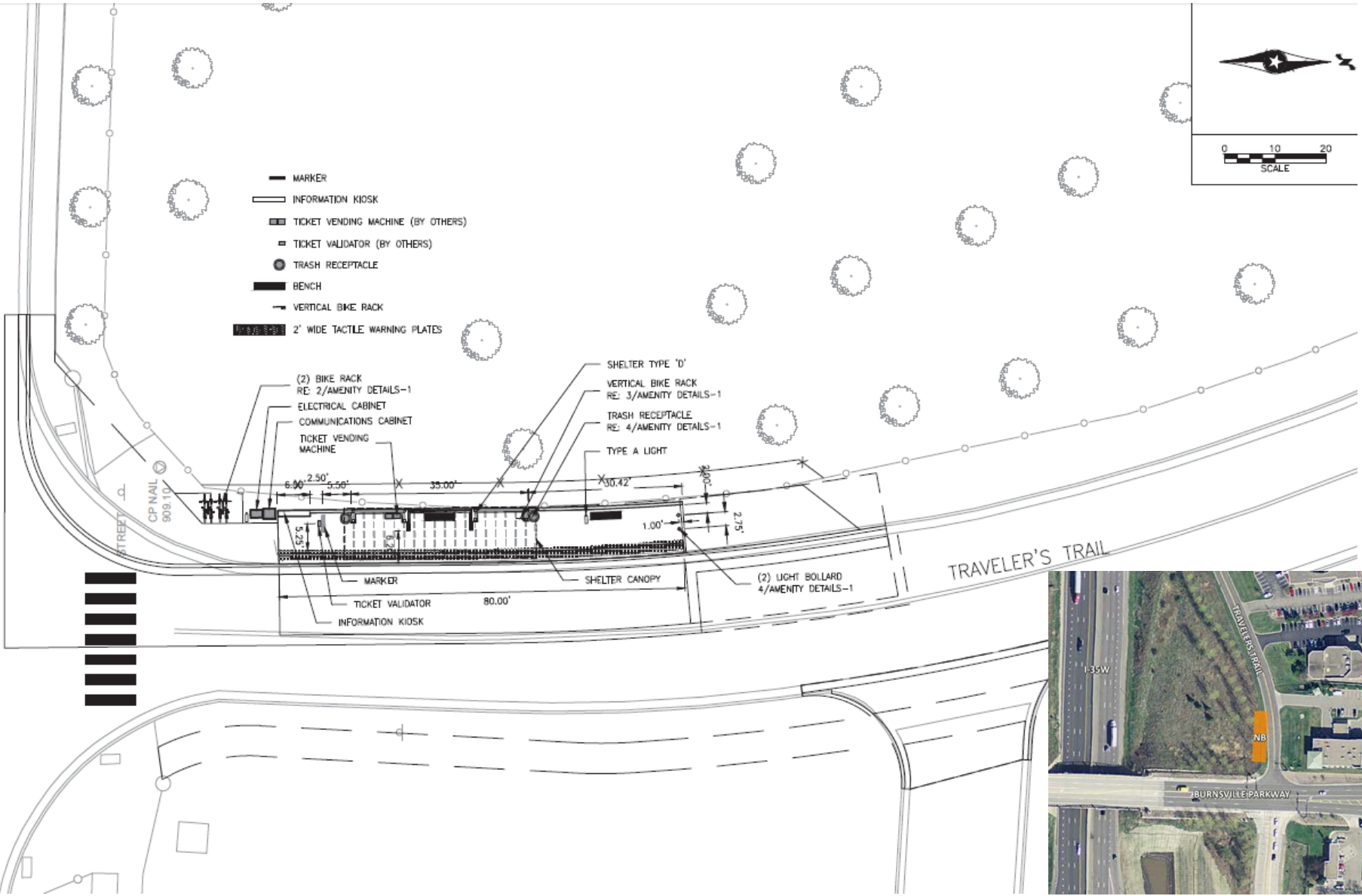
# Burnsville Parkway Station



BURNSVILLE PARKWAY



- MARKER
- INFORMATION KIOSK
- TICKET VENDING MACHINE (BY OTHERS)
- TICKET VALIDATOR (BY OTHERS)
- TRASH RECEPTACLE
- BENCH
- VERTICAL BIKE RACK
- ▬ 2' WIDE TACTILE WARNING PLATES



# Burnsville Parkway Station

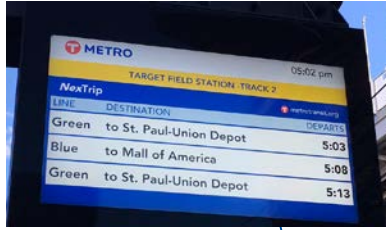


# Station Furnishings & Elevation



Pylon

Info kiosk



Real-time info

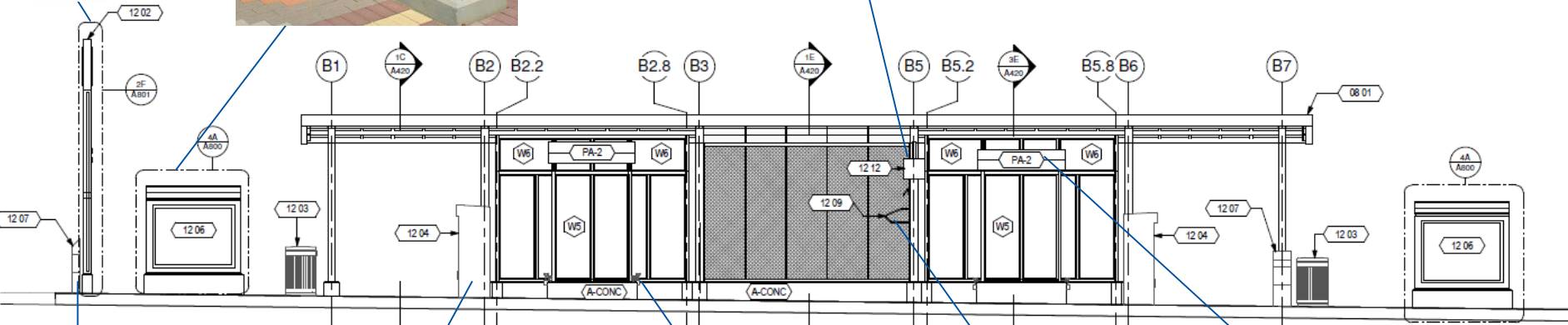


Bike rack



Light bollard

Plaza elements



Fare validator



Ticket vending machine



Bench



Vertical bike rack



Station name sign



- Ongoing coordination with City of Burnsville staff
- Pursuing opportunities to bring in Heart of the City design elements:
  - Decorative fencing
  - Colored concrete & patterning
  - Monument sign on Highway 13 & Nicollet
  - Materials (stone, brick, stainless steel, glass)
  - Landscaping & lighting



## **Dec. 2016 – Feb. 2017**

Input from Orange Line Working Group & Technical Advisory Committee

## **Mar. 2017 – Apr. 2017**

City of Burnsville provides input on station names

## **May – Jun. 2017**

### **Input on station names from project stakeholders**

Orange Line team develops station name recommendations

Input on station name recommendations

## **Jul. – Aug. 2017**

Orange Line station names brought to Metropolitan Council Transportation Committee & full Council for review and approval

**1** *Map: Nicollet Avenue*

**Burnsville Heart of the City\***

**Heart of the City Travelers Trail\***

...other ideas?

**2** *Map: Burnsville Parkway*

**I-35W & Burnsville Parkway\***

...other ideas?

**3** *Map: Burnsville South (Orange Line Extension)*

**42 Commons\***

**Burnsville Center\***

...other ideas?



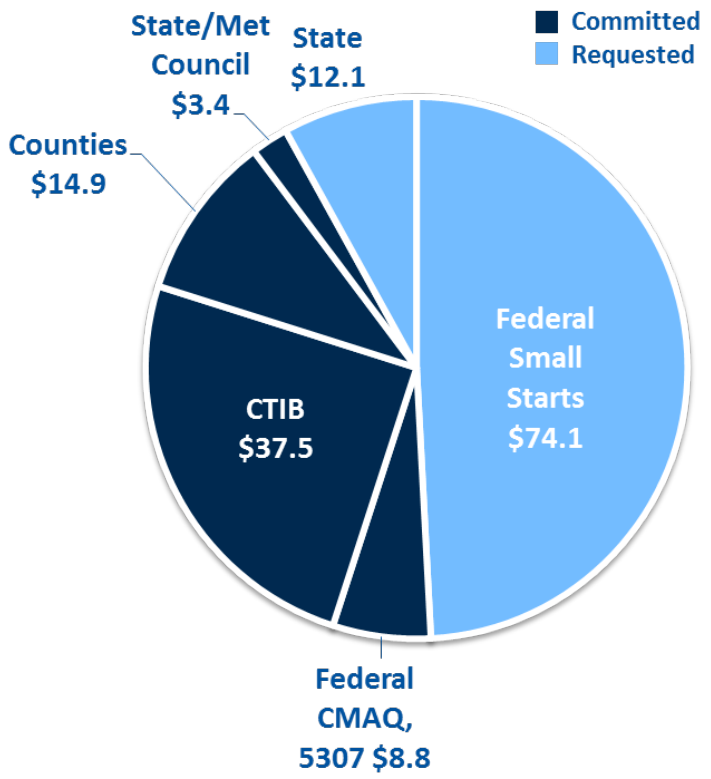
**\*Burnsville City Council Suggested Names**

- MnDOT I-35W construction advancing - bids due June 28, 2017
- Non-Orange Line scope includes I-35W reconstruction, accesses, bridges
- Orange Line Scope includes Lake Street Station, 12<sup>th</sup> Street Ramp into downtown
- \$46.87M Partnership agreement funds are secured through authorized agreements and commitments
- Metro Transit will pay MnDOT in installments starting in Q3 2017
- Letter of No Prejudice secured February 23, 2017 - all costs are eligible match for future Small Starts grant award

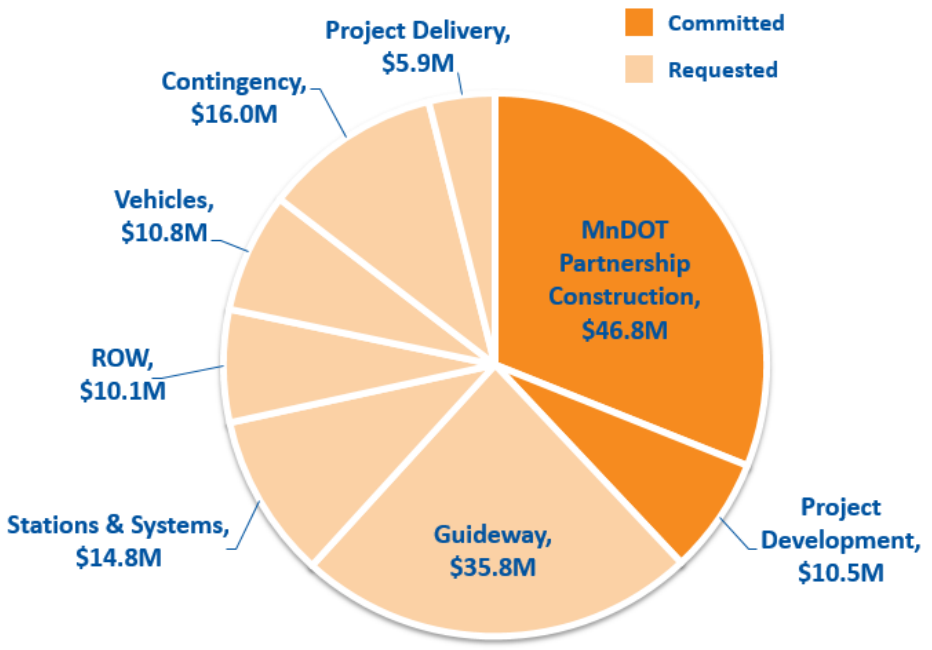




Capital Funding Sources, in Millions



Committed and Remaining Scope Elements



# Project Schedule



	2015	2016				2017				2018				2019				2020+				
	Q4	Q1	Q2	Q3	Q4	Q1	Q2	Q3	Q4	Q1	Q2	Q3	Q4	Q1	Q2	Q3	Q4	Q1	Q2	Q3	Q4	
Environmental Work																						
Engineering					30%	60%	90%															
Federal Small Starts Funding Program	Project Development				Evaluation & Rating																	
Construction										<b>Construction</b> (Pending final MnDOT 35W Construction Phasing/Schedule)												
Revenue Service																		<b>After Construction</b>				

Get more information or sign-up for our e-newsletter at  
[www.metrotransit.org/orangeline](http://www.metrotransit.org/orangeline)

