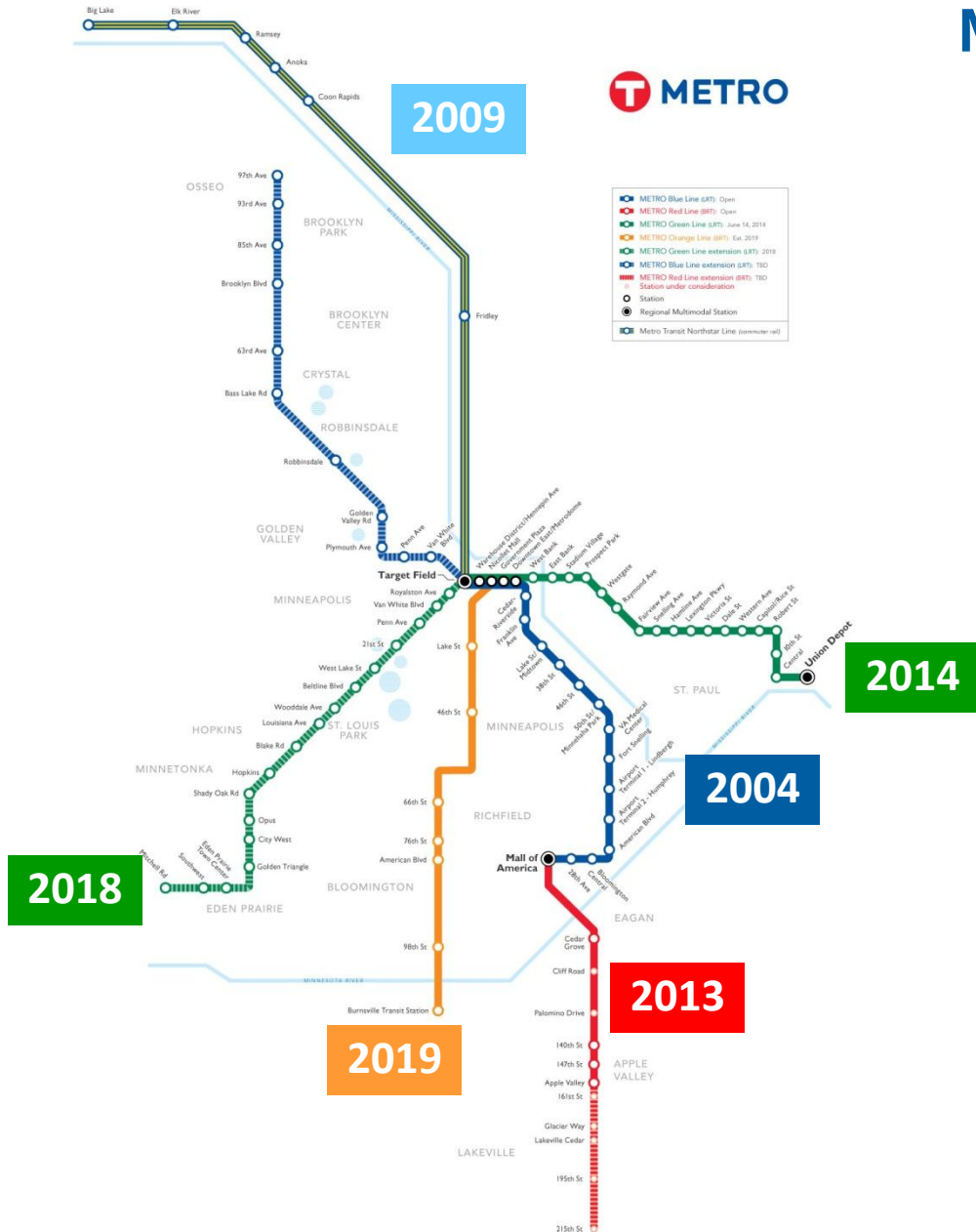




METRO SYSTEM PLANNING



ORANGE LINE IMPROVEMENTS

- 16-mile transitway
- 11 transit stations with enhanced amenities
- All-day, reliable, frequent service
- Real-time information at stations
- Accessibility and pedestrian improvements
- New Park & Ride lot near American Boulevard
- Expected to open in 2019



LOS ANGELES

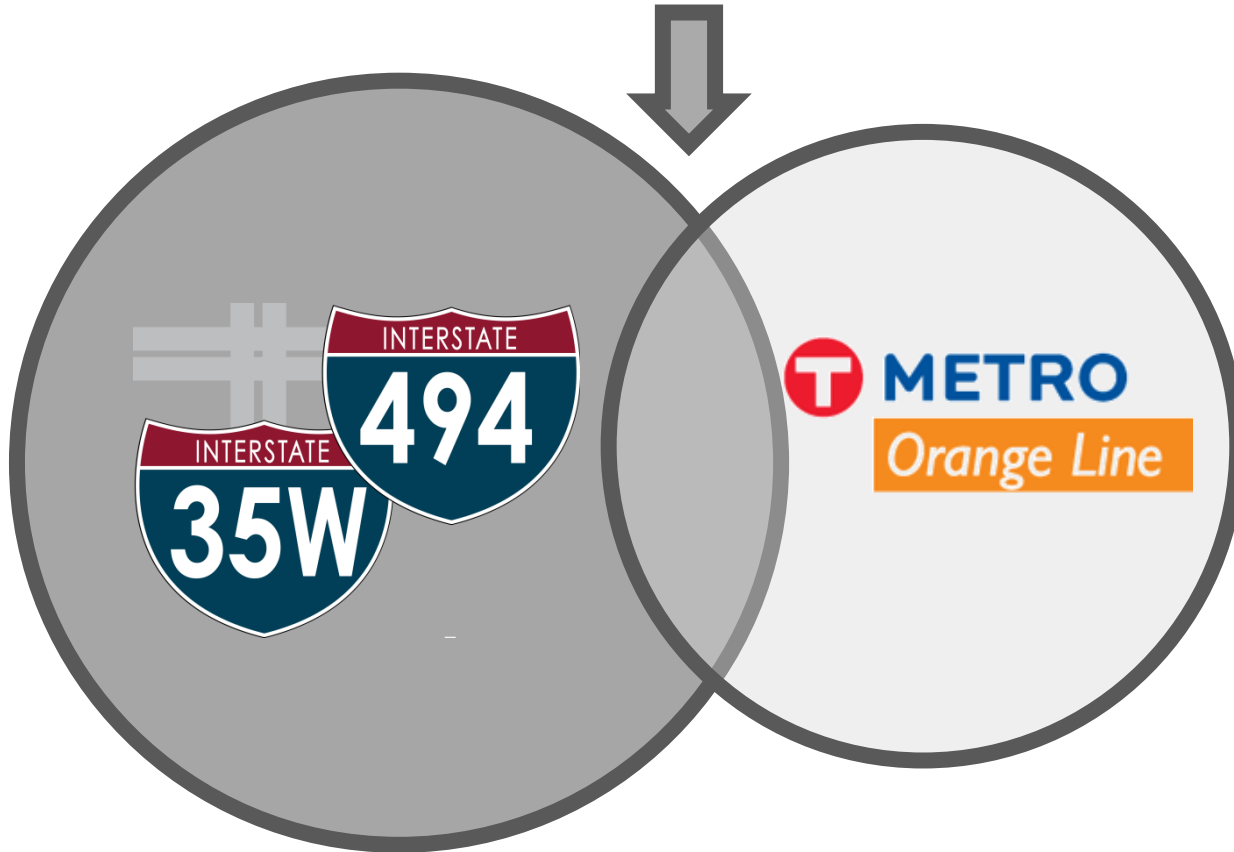


SEATTLE

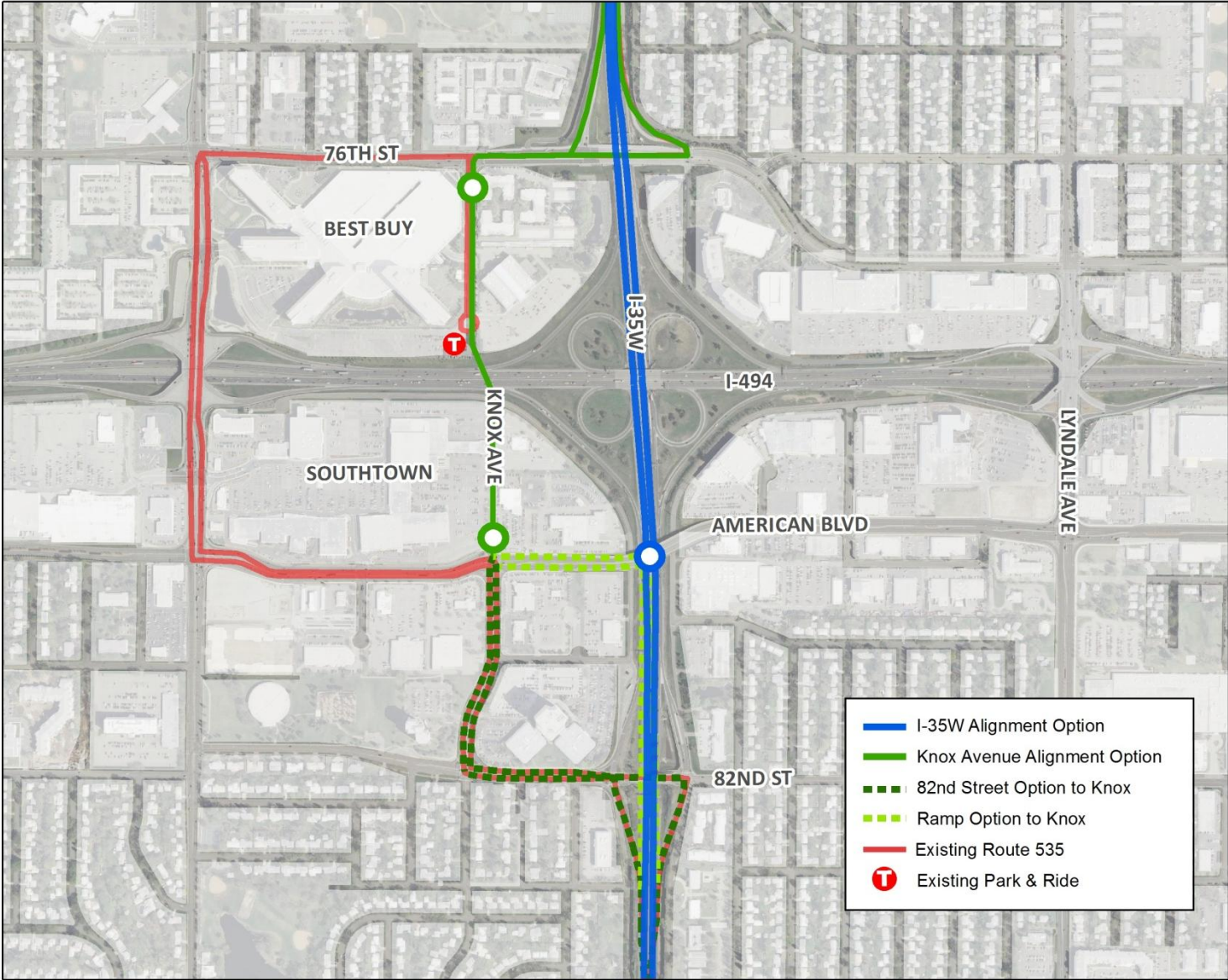


COORDINATING PLANNING AND DESIGN

AMERICAN BOULEVARD STATION PLANNING



ORANGE LINE ROUTING OPTIONS



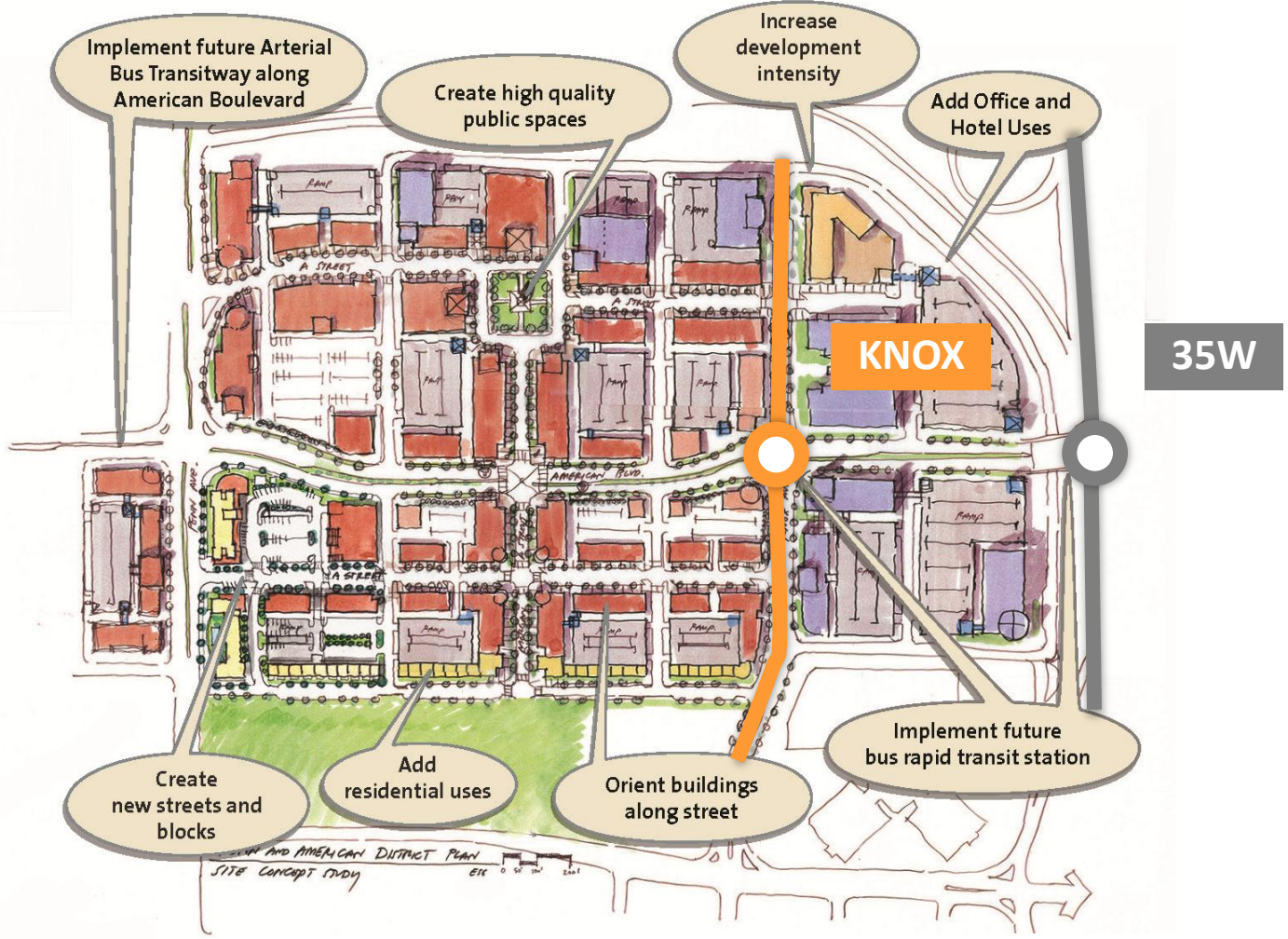
- I-35W Alignment Option
- Knox Avenue Alignment Option
- - - 82nd Street Option to Knox
- - - Ramp Option to Knox
- Existing Route 535
- Ⓣ Existing Park & Ride

EVALUATION & RECOMMENDATION

	Orange Line with Knox Stations	Orange Line with I-35W Station
Travel Time		✓
Access to Destinations	✓	
Transit Operations	✓	
Bus service & transfers	✓	
Bike/Pedestrian Connections	✓	
Preliminary Cost Estimates	✓	

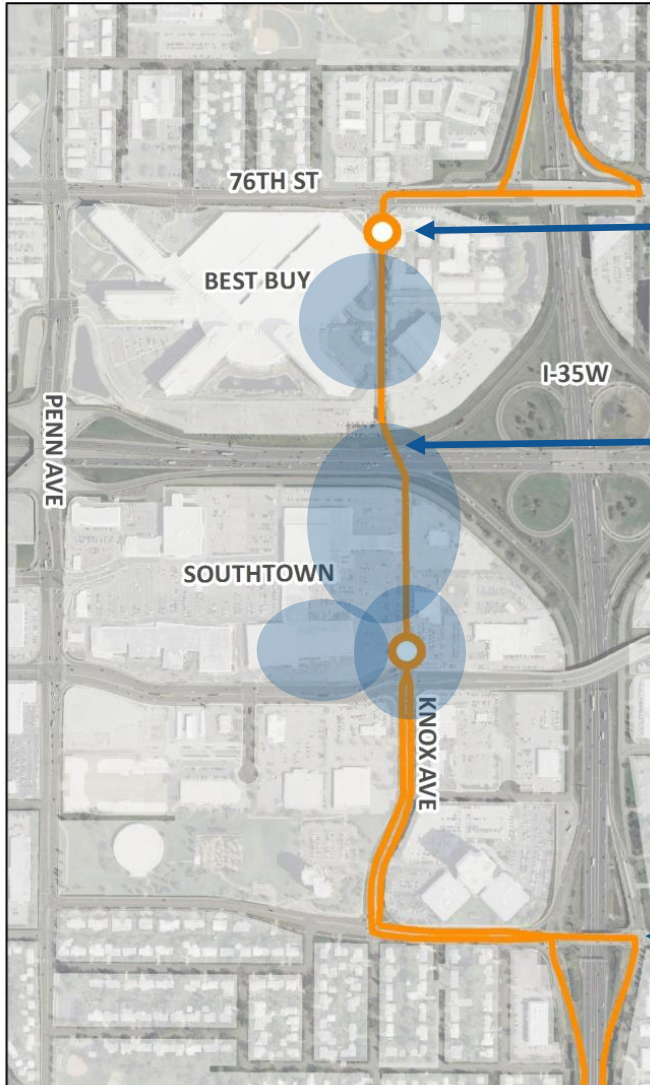
494/35W TAC RECOMMENDS
KNOX AVENUE OPTION
 FOR FURTHER STUDY

DEVELOPMENT-ORIENTED TRANSIT



PENN AMERICAN DISTRICT PLAN

76TH STREET & AMERICAN BOULEVARD STATIONS



STATIONS ALONG
KNOX AVENUE

NEW CONNECTION UNDER
494 FOR TRANSIT, BIKES,
AND PEDS

NEW PARK & RIDE
(LOCATION TBD)

USES EXISTING RAMPS



GET INVOLVED!

www.metrotransit.org/OrangeLine

- Sign up for Orange Line Project emails
- Find out about upcoming meetings
- Learn about planning for each station

Christina Morrison, Senior Planner
 Metro Transit
 BRT/Small Starts Office
 612-349-7690
Christina.morrison@metrotransit.org

